

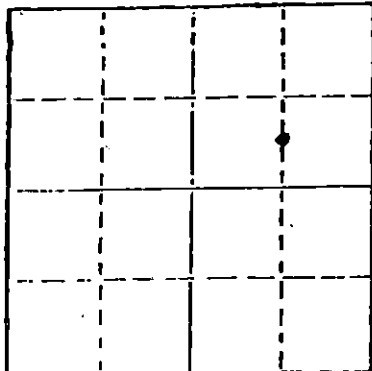
STATE OF KANSAS
STATE CORPORATION COMMISSION

WELL PLUGGING RECORD

Give All Information Completely
Make Required Affidavit
Mail or Deliver Report to
Conservation Division
State Corporation Comm.
245 North Water
Wichita, KS 67202

Kingman County, Sec. 21 Twp. 30S Rge. 9w E/W
Location as "NE/CNW $\frac{1}{4}$ SW $\frac{1}{4}$ " or footage from lines
S/2 NE

Lease Owner McCoy Petroleum Corp.
Lease Name Swingle E Well No. 1
Office Address One Main Place - Suite 410 Wichita, Ks. 67202
Character of Well (Completed as Oil, Gas or Dry Hole)



Locate well correctly on above
Section Plat

Dry Hole
Date Well completed 6-9 19 81
Application for plugging filed 6-9 19 81
Application for plugging approved 6-9 19 81
Plugging commenced 6-9 19 81
Plugging completed 6-9 19 81
Reason for abandonment of well or producing formation
Dry Hole

If a producing well is abandoned, date of last production 19

Was permission obtained from the Conservation Division or its agents before plugging was commenced? Yes

Name of Conservation Agent who supervised plugging of this well Morris Leslie
Producing formation Depth to top Bottom Total Depth of Well
Show depth and thickness of all water, oil and gas formations.

OIL, GAS OR WATER RECORDS

CASING RECORD

FORMATION	CONTENT	FROM	TO	SIZE	PUT IN	PULLED OUT
Surface pipe		0	243	8 5/8"	243	None


Describe in detail the manner in which the well was plugged, indicating where the mud fluid was placed and the method or methods used in introducing it into the hold. If cement or other plugs were used, state the character of same and depth placed, from feet to feet for each plug set.

Filled hole with heavy mud.

1 plug set @ 240' with 40 sacks cement.

2 plug set @ 40' with 10 sacks cement.

3 plug set in rat hole with 10 sacks cement.



(If additional description is necessary, use BACK of this sheet)

Name of Plugging Contractor Sweetman Drilling, Inc.


STATE OF Kansas COUNTY OF Barton, ss.
Gary L. Hawk (employee of owner) or (owner/lessee/operator)
of the above-described well, being first duly sworn on oath, says: That I have knowledge of the facts, statements, and matters herein contained and the log of the above-described well as filed and that the same are true and correct. So help me God.

(Signature) Gary L. Hawk
Box 645 Great Bend, Kansas 67530
(Address)

SUBSCRIBED AND SWORN TO before me this 30th day of June, 19 81

Mary Ann Schwamborn
Notary Public.

My Commission expires 8-1-81



WELL LOG
Swingle E-1
S/2 NE 21-30S-9W
Kingman County, Kansas

Name of Operator: McCoy Petroleum Corp.
One Main Place, Suite 410
Wichita, Kansas 67202

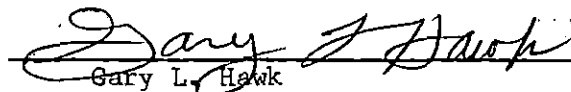
Date Completed: June 9, 1981

FROM	TO	
0	485	Sand and red bed
485	1440	Red bed and shale
1440	4255	Lime and shale
4255	4350	Lime
4350		Total Depth

STATE OF KANSAS

COUNTY OF BARTON ss


Gary L. Hawk, Secretary of Sweetman Drilling, Inc., being first duly sworn on oath says: That I have knowledge of the facts, statements and matters herein contained and the log of the above described well as filed and that the same are true and correct.


Gary L. Hawk

Subscribed and sworn before me this 30th day of June, 1981.


Notary Public Barton County

My Commission Expires 8-1-81



RECEIVED
STATE CORPORATION COMMISSION
JUL - 2 1981
CONSERVATION DIVISION
Wichita, Kansas