

STATE OF KANSAS
STATE CORPORATION COMMISSION
200 Colorado Derby Building
Wichita, Kansas 67202

WELL PLUGGING RECORD
K.A.R.-82-3-117

#6 API NUMBER 15-009-22,528 0000

LEASE NAME Krier

WELL NUMBER #3

SPOT LOCATION NW SE NE 50' W

SEC. 26TWP. 16RGE. 11 (W)

COUNTY Barton

Date Well Completed 10-24-81

Plugging Commenced 7-31-84

Plugging Completed 7-31-84

TYPE OR PRINT
NOTICE: Fill out completely
and return to Cons. Div.
office within 30 days.

LEASE OPERATOR Chief Drilling Co., Inc.

ADDRESS 905 Century Plaza Wichita, Ks. 67202

PHONE # (316) 262-3791 OPERATORS LICENSE NO. 5886

Character of Well gas
(Oil, Gas, D&A, SWD, Input, Water Supply Well)

Did you notify the KCC/KDHE Joint District Office prior to plugging this well? yes

Which KCC/KDHE Joint Office did you notify? Hays

Is ACO-1 filed? yes If not, is well log attached? yes

Producing formation Toronto Depth to top 2950 bottom 2966 T.D. 3000'

Show depth and thickness of all water, oil and gas formations.

OIL, GAS OR WATER RECORDS

CASING RECORD

Formation	Content	From	To	Size	Put In	Pulled out
<u>Toronto</u>	<u>Gas</u>	<u>2954</u>	<u>2960</u>	<u>4 1/2"</u>	<u>2999</u>	<u>none</u>
				<u>8 5/8"</u>	<u>356</u>	<u>none</u>

Describe in detail the manner in which the well was plugged, indicating where the mud fluid was placed and the method or methods used in introducing it into the hole. If cement or other plugs were used state, the character of same and depth placed, from feet to feet each set.

Spotted 25 sxs on bottom then 2 sxs hulls, then 3 sxs hulls mixed with 125 sxs cement, filled to surface spotted 35 sxs cement between 4 1/2" and 8 5/8".

(If additional description is necessary, use BACK of this form.)

Name of Plugging Contractor Chief Drilling Co., Inc. License No. 5886

Address 905 Century Plaza Wichita, KS. 67202

STATE OF Kansas COUNTY OF Barton, ss.

F. W. Shelton, Jr. Vice President (employee of operator) or
~~xxxxxxx~~ of above-described well, being first duly sworn on oath, says: That
I have knowledge of the facts, statements, and matters herein contained and
the log of the above-described well as reported that the same are true and
correct, so help me God.

SEP 04 1984

(Signature) F. W. Shelton, Jr. Vice Pres.

(Address) 905 Century Plaza
Wichita, Ks. 67202

CONSERVATION DIVISION
Wichita, Kansas
SUBSCRIBED AND SWORN TO before me this 30 day of August, 1984

Cecilia Y. King
Notary Public

My Commission expires: 6-08-85

File

WELL LOG

CHIEF DRILLING CO., INC.
905 CENTURY PLAZA
WICHITA, KANSAS 67202

#3 KRIER
NW SE NE 50' W
BARTON COUNTY, KANSAS

CONTRACTOR: WARRIOR DRILLING CO.
CASING RECORD: Ran 10 jts. 8 5/8" 20#
set @ 365', cemented w/200 sks.

COMMENCED: 10-15-81
COMPLETED: 10-24-81

FORMATION	FROM	TO
Surface Sand	150	370
Clay & Sand	370	640
Sand & Clay	640	870
Sand & Shale	870	1340
Shale & Sand	1640	2135
Shale	2135	2390
Shale & Lime	2390	2625
Shale	2625	2789
Lime & SHale	2789	2890
Lime	2890	2995
RTD	3000	

ELEVATIONS:
1897 GR
1901 D.F.
1904 K.B.

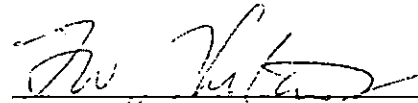
4 1/2" @ 2999' w/250 sx.

STATE OF KANSAS COUNTY OF SEDGWICK)

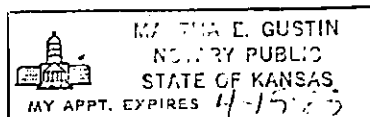
SS.


I hereby certify that the above is a true and correct copy of the Driller's Log of the well drilled in the NW SE NE 50' West , BARTON County, Kansas, to the best of my knowledge and belief.

CHIEF DRILLING CO., INC.


F.W. Shelton, Jr., Vice President

Subscribed and sworn to before me this 28th day of October, 1981.




Martha E. Gustin, Notary Public

RECEIVED
STATE CORPORATION COMMISSION

JUL 18 1984

CONSERVATION DIVISION
Wichita, Kansas