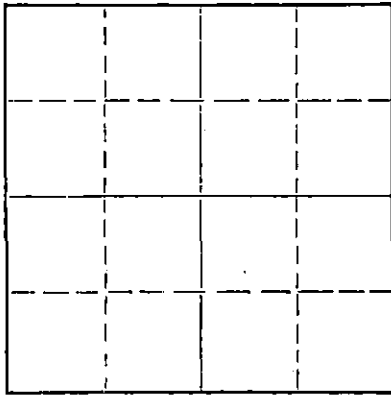


STATE OF KANSAS
STATE CORPORATION COMMISSION

Give All Information Completely
Make Required Affidavit
Mail or Deliver Report to:
Conservation Division
State Corporation Commission
212 No. Market
Wichita, Kansas

Form CP-4
15-009-20435-0000
WELL PLUGGING RECORD

NORTH



Locate well correctly on above
Section Plat

Barton County, Sec. 26 Twp. 16 Rge. 11W (E) (W)

Location as "NE/CNW/SW" or footage from lines C W 1/2 SE SW
Lease Owner Donald C. Slawson
Lease Name Kraft 'E' Well No. 2
Office Address Suite 408 One Twenty Building-Wichita, Kansas 67202
Character of Well (completed as Oil, Gas or Dry Hole) Dry Hole
Date well completed November 7, 1969
Application for plugging filed November 7, 1969
Application for plugging approved November 7, 1969
Plugging commenced November 7, 1969
Plugging completed November 7, 1969
Reason for abandonment of well or producing formation Dry Hole

If a producing well is abandoned, date of last production 19
Was permission obtained from the Conservation Division or its agents before plugging was commenced? Yes

Name of Conservation Agent who supervised plugging of this well Donald Truan Box 148 - Russell, Kansas
Producing formation Depth to top Bottom Total Depth of Well 3390 Feet
Show depth and thickness of all water, oil and gas formations.

OIL, GAS OR WATER RECORDS

CASING RECORD

FORMATION	CONTENT	FROM	TO	SIZE	PUT IN	PULLED OUT
		0	261'	8 5/8"	X	

Describe in detail the manner in which the well was plugged, indicating where the mud fluid was placed and the method or methods used in introducing it into the hole. If cement or other plugs were used, state the character of same and depth placed, from feet to feet for each plug set.

Plug at 500' & 40 sx cement
Plug at 250' & 25 sx cement
1/2 sac hulls & plug at 40' & 10 sx cement
2 sx cement in rat hole Completed at 6:00 a.m. 11-7-69

RECEIVED
STATE CORPORATION COMMISSION
NOV 19 1969 11-19-69
CONSERVATION DIVISION
Wichita, Kansas


(If additional description is necessary, use BACK of this sheet)
Name of Plugging Contractor Slawson Drilling Company, Inc.
Address Suite 408 One Twenty Building - Wichita, Kansas 67202

STATE OF KANSAS, COUNTY OF SEDGWICK, ss.
MAXINE V. STARR (employee of owner) or (owner or operator) of the above-described well, being first duly sworn on oath, says: That I have knowledge of the facts, statements, and matters herein contained and the log of the above-described well as filed and that the same are true and correct. So help me God.

(Signature) Maxine V. Starr
408 One Twenty Building-Wichita, Kansas 67202
(Address)

Subscribed and sworn to before me this 17th day of November, 1969

My commission expires May 15, 1971
Linda R. Sparr
Linda R. Sparr Notary Public.



WELL LOG

Company: Donald C. Slawson
 Suite 408 One Twenty Building
 Wichita, Kansas 67202

Lease: Kraft 'E' #2
 C W½ SE SW, Sec. 26-16-11W
 Barton County, Kansas

Total Depth: 3390' Elevation: 1919 KB

Contractor: Slawson Drilling Company, Inc.

Commenced: November 1, 1969

Completed: November 7, 1969

Casing: 8 5/8" at 261' with 175 sx cement

0-728	Shale & Shells
728-758	Anhydrite
758-1828	Shale & Shells
1828-2663	Lime & Shale
2663-3390	Lime
3390	Total Depth

3390
 1919
 1471


RECEIVED
 STATE CORPORATION COMMISSION
 NOV 19 1969
 CONSERVATION DIVISION
 Wichita, Kansas

STATE OF KANSAS)
) SS:
 COUNTY OF SEDGWICK)

I, Maxine V. Starr, of the Slawson Drilling Company, Inc., upon oath state that the above and foregoing is a true and correct copy of the log of the Kraft 'E' #2 well.

Maxine V. Starr
 MAXINE V. STARR

Subscribed and sworn to before me this 17th day of November, 1969.



Linda R. Sparr
 Linda R. Sparr, Notary Public