

STATE OF KANSAS
STATE CORPORATION COMMISSION

Form CP-4

Give All Information Completely
Make Required Affidavit
Mail or Deliver Report to:
Conservation Division
State Corporation Commission
P. O. Box 17027
Wichita, Kansas 67217
NORTH

WELL PLUGGING RECORD

Hodgeman County, Sec. 18 Twp. 22S Rge. 21 (X) (W)

Location as "NE/CNW/SW" or footage from lines C NW SE

Lease Owner Mack Oil Co.

Lease Name Eileen Well No. 1

Office Address 812 Union Center Bldg. Wichita, KS 67202

Character of Well (completed as Oil, Gas or Dry Hole) Dry hole

Date well completed 1-19-75 19

Application for plugging filed 1-19-75 19

Application for plugging approved 1-19-75 19

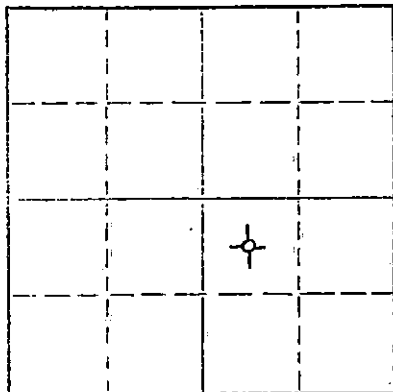
Plugging commenced 1-19-75 19

Plugging completed 1-19-75 19

Reason for abandonment of well or producing formation commercial quantities of oil not found.

If a producing well is abandoned, date of last production 19

Was permission obtained from the Conservation Division or its agents before plugging was commenced? yes



Locate well correctly on above Section Plat

Name of Conservation Agent who supervised plugging of this well _____

Producing formation _____ Depth to top _____ Bottom _____ Total Depth of Well 4442' Feet

Show depth and thickness of all water, oil and gas formations.

OIL, GAS OR WATER RECORDS

CASING RECORD

FORMATION	CONTENT	FROM	TO	SIZE	PUT IN	PULLED OUT
				8-5/8"	375'	

Describe in detail the manner in which the well was plugged, indicating where the mud fluid was placed and the method or methods used in introducing it into the hole. If cement or other plugs were used, state the character of same and depth placed, from _____ feet to _____ feet for each plug set.

Plugs @ 850' w/60 sx, @ 375' w/35 sx, @ 40' w/10 sx.

RECEIVED
STATE CORPORATION COMMISSION

JAN 27 1975

CONSERVATION DIVISION
Wichita, Kansas

1-27-75

(If additional description is necessary, use BACK of this sheet)

Name of Plugging Contractor Rains & Williamson Oil Co., Inc.

Address 435 Page Court, 220 W. Douglas, Wichita, KS 67202

STATE OF Kansas COUNTY OF Sedgwick, ss.
Wilson Rains, President (employee of owner) or (owner or operator) of the above-described

well, being first duly sworn on oath, says: That I have knowledge of the facts, statements, and matters herein contained and the log of the above-described well as filed and that the same are true and correct. So help me God.


(Signature) Wilson Rains

435 Page Court, 220 W. Douglas, Wichita, KS
(Address) 67202

Subscribed and sworn to before me this 21st day of January, 1975

My commission expires October 4, 1975

Juanita M. Green
Notary Public.



WELL LOG

COMPANY Mack Oil Co.

SEC. 18 T. 22S R. 21W
LOC. C NW SE

FARM Eileen

NO. 1

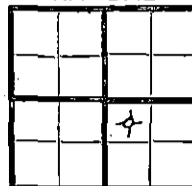
RIG. NO. 8

TOTAL DEPTH 4442'

COMM. 1-9-75

COMP. 1-19-75

COUNTY Hodgeman
KANSAS



CONTRACTOR Rains & Williamson Oil Co., Inc.

CASING

20	10		
15	8-5/8"	@ 375' w/250 sx common,	2% gel ELEVATION
12	6		3% cc
13	5		PRODUCTION D & A

FIGURES INDICATE BOTTOM OF FORMATIONS

Surface	551
Shale	774
D. Sand	1017
Shale	1337
Anhydrite	1348
Shale	2215
Lime & Shale	2310
Shale	253030
Lime & Shale	3225
Shale & Lime	3430
Lime & Shale	3642
Shale	3750
Lime	4442
<u>Rotary Total Depth</u>	<u>4442</u>


RECEIVED
STATE CORPORATION COMMISSION
JAN 27 1975
CONSERVATION DIVISION
Wichita, Kansas

State of Kansas }
County of Sedgwick } ss:

I, Wilson Rains, President of the Rains & Williamson Oil Company, Inc.

upon oath state that the above and foregoing is a true and correct copy of the log of the Eileen #1 well.

Wilson Rains
Wilson Rains



Subscribed and sworn to before me this 21st day of January 19 75

My Commission Expires October 4, 1975

Juanita M. Green
NOTARY PUBLIC
Juanita M. Green