

TYPE

# NOTICE OF INTENTION TO DRILL

C-1

TO BE FILED WITH THE STATE CORPORATION COMMISSION  
PRIOR TO COMMENCEMENT OF WELL

API Number 15-009-20,730  
(For office use only) -0000

1. Operator Bergman Oil Company

Starting Date 3-20-73

Address 425 Union Center Wichita, Ks. 67202

County Barton

2. Contractor Bergman Drilling, Inc.

Sec. 23 Twp. 16 S S Rge. 11 W <sup>E</sup>

Address 425 Union Center, Wichita, Ks. 67202

Spot Location SE NW SE

3. Type of Equipment: Rotary  Cable Tool \_\_\_\_\_

Nearest Lease Line 990' ft.

4. Well to be Drilled for: Oil  Gas \_\_\_\_\_

Lease Name Besthorn # 3

Disposal \_\_\_\_\_ Input \_\_\_\_\_ Other \_\_\_\_\_

5. Depth of Deepest Fresh Water within 1 mile 60 ft.

6. Depth of Municipal Water Well within 3 miles NONE ft.

7. Depth to Protect all Fresh Water 120 ft.

8. Amount of Surface Casing to be set 225 ft.

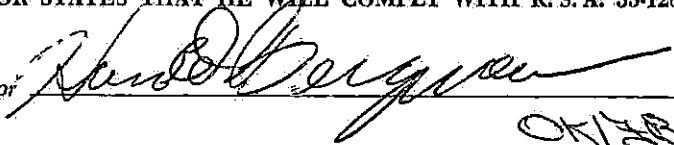
Est. Total Depth 3400 ft.

9. Alternate No. 1  No. 2

REMARKS:

OPERATOR STATES THAT HE WILL COMPLY WITH K. S. A. 55-128

Signature of Operator





OK/AB



RECEIVED  
STATE CORPORATION COMMISSION

MAR 12 1973  
3-12-73  
CONSERVATION DIVISION  
Wichita, Kansas



**State Corporation Commission of Kansas**  
**Conservation Division**  
**P. O. Box 17027**  
**Wichita, Kansas 67217**

RECEIVED  
STATE CORPORATION COMMISSION  
MAR 13 1973  
CONSERVATION DIVISION  
Wichita, Kansas

(IF PREFERRED, MAIL IN ENVELOPE)