

STATE OF KANSAS
STATE CORPORATION COMMISSION
200 Colorado Derby Bldg.
Wichita, Kansas 67202

Form CP-4
Rev. 12-15-80

WELL PLUGGING RECORD

Give All Information Completely
Make Required Affidavit

COUNTY Kingman SEC. 14 TWP. 30S RGE. 10W E/W
Location as in quarters or footage from lines:
SE SW NW

Locate Well
correctly on above
Section Platt.

Lease Owner Raymond Oil Company Inc.
Lease Name Westerman #1 Well No. _____
Office Address Suite 900 - One Main Place, Wichita, Ks. 67202
Character of Well (Completed as Oil, Gas or Dry Hole): _____
Date Well Completed _____
Application for plugging filed _____
Plugging commenced 4/17/81
Plugging completed 4/22/81
Reason for abandonment of well or producing formation _____

Depleted
Was permission obtained from the Conservation Division or it's
Agent's before plugging was commenced? Yes

Name of Conservation Agent who supervised plugging of this well Maurice Leslie
Producing formation _____ Depth to top _____ bottom _____ T.D. 3997'

Show depth and thickness of all water, oil and gas formations.

OIL, GAS OR WATER RECORDS Casing Record

Formation	Content	From	To	Size	Put in	Pulled Out
				8-5/8	239	None
				4 1/2	2713	2073

Describe in detail the manner in which the well was plugged, indicating where the mud fluid was placed and the method or methods used in introducing it into the hold. If cement or other plugs were used, state the character of same and depth placed, from _____ feet to _____ feet for each plug set.

Moved in. Ran sand to 2550 and set 4 sacks cement. Had 18" stretch. Shot pipe at 2079, worked it loose, and pulled total string of 51 joints. Plugged well with 15 sacks gel, 8 sacks hulls, 10 sacks gel, released plug, and pumped 125 sacks 50/50 pos 4% gel 3% cc. Plugging complete.

4-28-81
RECEIVED
STATE CORPORATION COMMISSION
1 APR 25 1981
CONSERVATION DIVISION
Wichita, Kansas

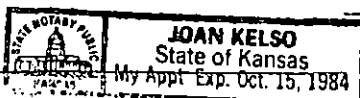
(If additional description is necessary, use BACK of this sheet)
Name of Plugging Contractor KELSO CASING PULLING
CHASE, KANSAS

STATE OF Kansas COUNTY OF Rice, ss.
R. Darrell Kelso (employee of owner) or (owner or operator) of the
above-described well, being first duly sworn on oath, says: That I have knowledge of the
facts, statements, and matters herein contained and the log of the above-described well as
filed and that the same are true and correct. So help me God.

(Signature) R. Darrell Kelso
Chase, Kansas
(Address)

SUBSCRIBED AND SWORN TO before me this 27th day of April, 19 81

My Commission expires: _____



Joan Kelso
Notary Public.

WELL LOG

COMPANY Raymond Oil Company

SEC. 14 T. 30S R. 10W

FARM Westerman

NO. 1

LOC. SE SW NW


TOTAL DEPTH 2997'

COUNTY Kingman

COMM. 8-1-79

COMP. 8-5-79

CONTRACTOR DaMac Drilling Inc.



CASING 8 5/8 set @ 239

ELEVATION

PRODUCTION 4 1/2 set @ 2713

FIGURED INDICATE BOTTOM OF FORMATIONS

Surface Sand, RedBed	0	339
RedBed, Shale	239	880
Shale, Lime	880	2997

COMMISSION

FEB 23 1981

CONSERVATION DIVISION
Wichita, Kansas

State of Kansas }
 County of Barton } 83

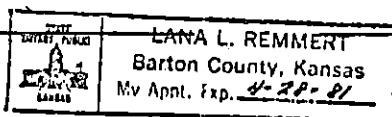
I, Martha J. McKown of DaMac Drilling Inc.

upon oath state the above and foregoing is a true and correct copy of the log of the Westerman No. 1 well.

Martha J. McKown

Subscribed and sworn to before me this 6th day of August 19 79

My Commission Expires: 4-28-81



Lana L. Remmert
NOTARY PUBLIC

WELL LOG

COMPANY Raymond Oil Company

SEC. 14 T. 30S R. 10W

FARM Westerman

NO. 1

LOC. SE SW NW

TOTAL DEPTH 2997'

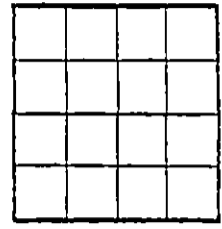
COUNTY Kingman

COMM. 8-1-79

COMP. 8-5-79

CONTRACTOR DaMac Drilling Inc.

CASING 8 5/8 set @ 239



ELEVATION

PRODUCTION 4 1/2 set @ 2713

FIGURES INDICATE BOTTOM OF FORMATIONS

Surface Sand, RedBed	0	339
RedBed, Shale	239	880
Shale, Lime	880	2997

MISSO
 MAR 19 1981
 CONSERVATION DIVISION
 Wichita, Kansas

State of Kansas }
 County of Barton } SS

I, Martha J. McKown of DaMac Drilling Inc.

upon oath state the above and foregoing is a true and correct copy of the log of the Westerman No. 1 well.

Martha J. McKown

Subscribed and sworn to before me this 6th day of August 19 79

My Commission Expires: 4-28-81

NOTARY PUBLIC
 LANA L. REMMERT
 Barton County, Kansas
 My Appt. exp. 4-28-81

Lana L. Remmert
 NOTARY PUBLIC