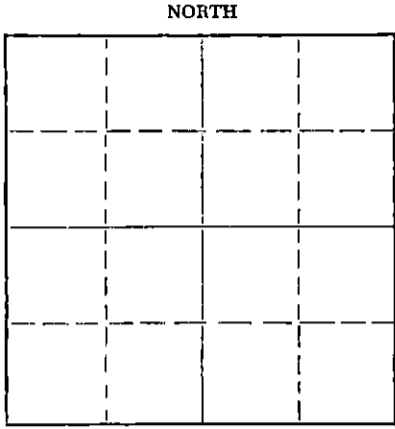


Give All Information Completely
Make Required Affidavit
Mail or Deliver Report to:
Conservation Division
State Corporation Commission
212 North Market, Insurance Bldg.
Wichita, Kansas

WELL PLUGGING RECORD



Locate well correctly on above Section Plat

Hodgeman County. Sec. 6 Twp. 22S Rge. 24 (E) (W)
Location as "NE/CNW/SW" or footage from lines C NW NE
Lease Owner Donald C. Slawson
Lease Name Schauvliege 'A' Well No. 11
Office Address 408 One Twenty Building - Wichita, Kansas
Character of Well (completed as Oil, Gas or Dry Hole) Dry
Date well completed 6-20 1964
Application for plugging filed 6-20 1964
Application for plugging approved 6-20 1964
Plugging commenced 6-20 1964
Plugging completed 6-20 1964
Reason for abandonment of well or producing formation Dry

If a producing well is abandoned, date of last production 19
Was permission obtained from the Conservation Division or its agents before plugging was commenced? Yes

Name of Conservation Agent who supervised plugging of this well Mr. Scott
Producing formation Anhydrite Depth to top _____ Bottom 1785 Total Depth of Well 1785 Feet
Show depth and thickness of all water, oil and gas formations.

OIL, GAS OR WATER RECORDS

CASING RECORD

| FORMATION | CONTENT | FROM | TO | SIZE | PUT IN | PULLED OUT |
|-----------|---------|------|----|------|--------|------------|
| | | | | | | |
| | | | | | | |
| | | | | | | |
| | | | | | | |
| | | | | | | |
| | | | | | | |
| | | | | | | |
| | | | | | | |
| | | | | | | |
| | | | | | | |

Describe in detail the manner in which the well was plugged, indicating where the mud fluid was placed and the method or methods used in introducing it into the hole. If cement or other plugs were used, state the character of same and depth placed, from _____ feet to _____ feet for each plug set.
Fill with mud 1785' up to 680', Cement 680' up to 530', mud 530' up to 300', cement 300' up to 200', mud 200' up to 40', cement 40' to 0
Plugged through drill pipe. With Halliburton.

RECEIVED
STATE CORPORATION COMMISSION

JUN 30 1964

CONSERVATION DIVISION
Wichita, Kansas

(If additional description is necessary, use BACK of this sheet)
Name of Plugging Contractor Slawson Drilling Company, Inc.
Address 408 One Twenty Building - Wichita, Kansas

STATE OF Kansas, COUNTY OF Sedgwick, ss.
Donald C. Slawson (employee of owner) or (owner or operator) of the above-described well, being first duly sworn on oath, says: That I have knowledge of the facts, statements, and matters herein contained and the log of the above-described well as filed and that the same are true and correct. So help me God.

(Signature) [Signature]
408 One Twenty Building - Wichita, Ks.
(Address)

SUBSCRIBED AND SWORN TO before me this 29th day of June, 1964

Ella Priess
Ella Priess Notary Public.
My commission expires August 25, 1964



WELL LOG

Company: Donald C. Slawson
408 One Twenty Building
Wichita, Kansas 67202

Farm: Schauvliege 'A' # 1
C NW NE, Section 6-22S-24W
Hodgeman County, Kansas

Total Depth: 1785 Elevation: 2444 K.B.

Commenced: June 15, 1964
Completed: June 19, 1964

Contractor: Slawson Drilling Company, Inc.

Casing: None

| | |
|----------|----------------|
| 0-70 | Sand & Shale |
| 70-230 | Shale & Shells |
| 230-1785 | Shale |
| 1785 | R.T.D. |


RECEIVED
STATE CORPORATION COMMISSION

JUN 30 1964


CONSERVATION DIVISION
Wichita, Kansas

STATE OF KANSAS)
) SS:
COUNTY OF SEDGWICK)

I, Donald C. Slawson, of the Slawson Drilling Company, Inc., upon oath state that the above and foregoing is a true and correct copy of the log of the Schauvliege 'A' # 1 well.


Donald C. Slawson

Subscribed and sworn to before me this 29th day of June, 1964.


Ella Priess, Notary Public

My Commission Expires:
August 25, 1964