

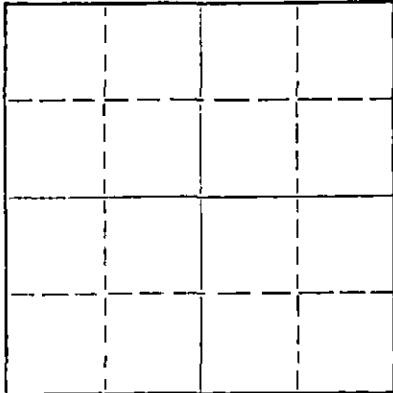
STATE OF KANSAS  
STATE CORPORATION COMMISSION

Form CP-4

Give All Info on Completely  
Make Required Affidavit  
Mail or Deliver Report to:  
Conservation Division  
State Corporation Commission  
212 No. Market  
Wichita, Kansas 67202

WELL PLUGGING RECORD

NORTH



Locate well correctly on above  
Section Plat

Hodgeman County, Sec. 6 Twp. 22 Rge. 24W (E) (W)  
Location as "NE/CNW%SW%" or footage from lines App. C NE NE  
Lease Owner Donald C. Slawson  
Lease Name Schauvliege 'B' Well No. 4  
Office Address Suite 408 One Twenty Building-Wichita, Kansas 67202  
Character of Well (completed as Oil, Gas or Dry Hole) Dry Hole  
Date well completed January 7, 1972  
Application for plugging filed January 7, 1972  
Application for plugging approved January 7, 1972  
Plugging commenced January 7, 1972  
Plugging completed January 7, 1972  
Reason for abandonment of well or producing formation Dry Hole

If a producing well is abandoned, date of last production 19  
Was permission obtained from the Conservation Division or its agents before plugging was commenced? Yes

Name of Conservation Agent who supervised plugging of this well Edgar J. Eves-Box F-Sublette, Kansas 67877  
Producing formation Depth to top Bottom Total Depth of Well 4575 Feet  
Show depth and thickness of all water, oil and gas formations.

OIL, GAS OR WATER RECORDS

CASING RECORD

FORMATION	CONTENT	FROM	TO	SIZE	PUT IN	PULLED OUT
		0	594'	8 5/8"	X	

Describe in detail the manner in which the well was plugged, indicating where the mud fluid was placed and the method or methods used in introducing it into the hole. If cement or other plugs were used, state the character of same and depth placed, from feet to feet for each plug set.

Mud to 600'; set plug; 50 sx cement  
Mud to 45'; set plug; hulls; 15 sx cement  
2 sx cement in rat hole

Completed at 7:45 a.m. January 7, 1972

RECEIVED  
STATE CORPORATION COMMISSION  
JAN 5 1972  
CONSERVATION DIVISION  
Wichita, Kansas

(If additional description is necessary, use BACK of this sheet)

Name of Plugging Contractor Slawson Drilling Company, Inc.  
Address Suite 408 One Twenty Building - Wichita, Kansas 67202

STATE OF KANSAS, COUNTY OF SEDGWICK, ss.

MAXINE V. STARR


(employee of owner) or (owner or operator) of the above-described

well, being first duly sworn on oath, says: That I have knowledge of the facts, statements, and matters herein contained and the log of the above described well as filed and that the same are true and correct. So help me God.

(Signature) *Maxine V. Starr*

408 One Twenty Building-Wichita, Kansas 67202  
(Address)

SUBSCRIBED AND SWORN to before me this 28th day of January, 19 72



*Linda R. Mitchell*  
Linda R. Mitchell  
Notary Public.

WELL LOG

Company: Donald C. Slawson  
 Suite 408 One Twenty Building  
 Wichita, Kansas 67202

Lease: Schauvliege 'B' #4  
 App. C NE NE, Sec. 6-22-24W  
 Hodgeman County, Kansas

Total Depth: 4575' Elevation: 2446 K.B.

Contractor: Slawson Drilling Company, Inc.

Commenced: December 30, 1971

Completed: January 7, 1972

Casing: 594' of 8 5/8" with 300 sx cement

0-165	Surface Clay
165-1650	Shale & Shells
1650-1685	Anhydrite
1685-2433	Shale & Shells
2433-2649	Shale & Lime
2649-3318	Lime & Shale
3318-4575	Lime
4575	Total Depth


RECEIVED  
 STATE CORPORATION COMMISSION  
 JAN 31 1972  
 CONSERVATION DIVISION  
 Wichita, Kansas

STATE OF KANSAS )  
 ) SS:  
 COUNTY OF SEDGWICK )

I, Maxine V. Starr, of the Slawson Drilling Company, Inc., upon oath state that the above and foregoing is a true and correct copy of the log of the Schauvliege 'B' #4 well.

Maxine V. Starr  
 MAXINE V. STARR

Subscribed and sworn to before me this 28th day of January, 1972.



Linda R. Mitchell  
 Linda R. Mitchell, Notary Public