

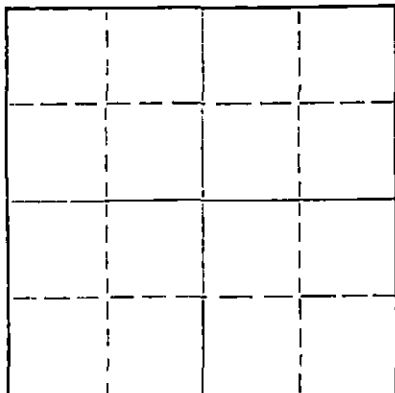
STATE OF KANSAS  
STATE CORPORATION COMMISSION

Form CP-4

Give All Information Completely  
Make Required Affidavit  
Mail or Deliver Report to:  
Conservation Division  
State Corporation Commission  
212 No. Market  
Wichita, Kansas 67202

WELL PLUGGING RECORD

NORTH



Locate well correctly on above  
Section Plat

Hodgeman County, Sec. 6 Twp. 22S Rge. 24W (E) (W)  
Location as "NE/CNW/SW" or footage from lines App. C SE NW  
Lease Owner Donald C. Slawson  
Lease Name Dixon 'D' Well No. 2  
Office Address Suite 408 One Twenty Building-Wichita, Kansas 67202  
Character of Well (completed as Oil, Gas or Dry Hole) Dry Hole  
Date well completed December 17, 1971  
Application for plugging filed December 17, 1971  
Application for plugging approved December 17, 1971  
Plugging commenced December 17, 1971  
Plugging completed December 17, 1971  
Reason for abandonment of well or producing formation Dry Hole

If a producing well is abandoned, date of last production 19  
Was permission obtained from the Conservation Division or its agents before plugging was commenced? Yes

Name of Conservation Agent who supervised plugging of this well \_\_\_\_\_  
Producing formation \_\_\_\_\_ Depth to top \_\_\_\_\_ Bottom \_\_\_\_\_ Total Depth of Well 4633 Feet  
Show depth and thickness of all water, oil and gas formations.

OIL, GAS OR WATER RECORDS

CASING RECORD

FORMATION	CONTENT	FROM	TO	SIZE	PUT IN	PULLED OUT
		0	591'	8 5/8"	X	

Describe in detail the manner in which the well was plugged, indicating where the mud fluid was placed and the method or methods used in introducing it into the hole. If cement or other plugs were used, state the character of same and depth placed, from \_\_\_\_\_ feet to \_\_\_\_\_ feet for each plug set.

Mud to 600'; plug; 50 sx cement  
Mud to 40'; 1 sac hulls; plug; 15 sx cement  
2 sx cement in rat hole

RECEIVED  
STATE CORPORATION COMMISSION  
JAN 3 1972  
CONSERVATION DIVISION  
Wichita, Kansas

1-3-72


(If additional description is necessary, use BACK of this sheet)

Name of Plugging Contractor Slawson Drilling Company, Inc.  
Address Suite 408 One Twenty Building - Wichita, Kansas 67202

STATE OF KANSAS, COUNTY OF SEDGWICK, ss.  
MAXINE V. STARR (employee of owner) or (owner or operator) of the above-described

well, being first duly sworn on oath, says: That I have knowledge of the facts, statements, and matters herein contained and the log of the above described well as filed and that the same are true and correct. So help me God.

(Signature) Maxine V. Starr  
408 One Twenty Building-Wichita, Kansas 67202  
(Address)



Subscribed and sworn to before me this 28th day of December, 1971  
Linda R. Mitchell  
Linda R. Mitchell  
Notary Public.  
My commission expires May 15, 1975

WELL LOG

Company: Donald C. Slawson  
 Suite 408 One Twenty Building  
 Wichita, Kansas 67202

Lease: Dixon 'D' #2  
 App. C SE NW, Section 6-22S-24W  
 Hodgeman County, Kansas

Total Depth: 4633' Elevation: 2453 K.B.

Contractor: Slawson Drilling Company, Inc.

Commenced: December 9, 1971

Completed: December 17, 1971

Casing: 8 5/8" at 591' with 300 sx cement

0-45	Surface Clay
45-70	Sand
70-1653	Shale & Shells
1653-1690	Anhydrite
1690-1895	Shale & Shells
1895-2652	Shale & Lime
2652-4130	Lime & Shale
4130-4633	Lime
4633	Total Depth

RECEIVED  
 STATE CORPORATION COMMISSION  
 JAN 3 1972  
 CONSERVATION DIVISION  
 Wichita, Kansas


STATE OF KANSAS )  
 ) SS:  
 COUNTY OF SEDGWICK )

I, Maxine V. Starr, of the Slawson Drilling Company, Inc., upon oath state that the above and foregoing is a true and correct copy of the log of the Dixon 'D' #2 well.

Maxine V. Starr  
 MAXINE V. STARR

Subscribed and sworn to before me this 28th day of December, 1971.

Linda R. Mitchell  
 Linda R. Mitchell, Notary Public



My Commission Expires:  
 May 15, 1975