

STATE OF KANSAS  
STATE CORPORATION COMMISSION

WELL PLUGGING RECORD

Give All Information Completely  
Make Required Affidavit  
Mail or Delivery Report to:  
Conservation Division  
State Corporation Commission  
212 North Market, Insurance Bldg.  
Wichita, Kansas

Reno County, Sec. 11 Twp. 22 Rge. 8 (W)

Location as "NE/CNW/SW" or footage from lines C NW SW

Lease Owner Thos. H. Allan, ■

Lease Name Justus Well No. 1

Office Address Union Center Bldg., Wichita, Kansas

Character of Well (completed as Oil, Gas or Dry Hole) Dry Hole

Date well completed July 6 19 64

Application for plugging filed July 6 19 64

Application for plugging approved July 6 19 64

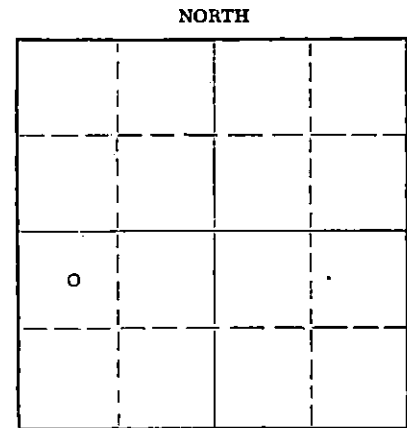
Plugging commenced July 6 19 64

Plugging completed July 6 19 64

Reason for abandonment of well or producing formation

If a producing well is abandoned, date of last production 19

Was permission obtained from the Conservation Division or its agents before plugging was commenced? Yes



Locate well correctly on above Section Plat

Name of Conservation Agent who supervised plugging of this well Gilbert Toman

Producing formation Depth to top Bottom Total Depth of Well 3,570 Feet

Show depth and thickness of all water, oil and gas formations.

OIL, GAS OR WATER RECORDS

CASING RECORD

FORMATION	CONTENT	FROM	TO	SIZE	PUT IN	PULLED OUT

Describe in detail the manner in which the well was plugged, indicating where the mud fluid was placed and the method or methods used in introducing it into the hole. If cement or other plugs were used, state the character of same and depth placed, from feet to feet for each plug set.

Filled hole to 235', set plug and hulls and 20 sacks cement through drill pipe.

Filled hole to 40', set plug and hulls and 10 sacks cement. Put 2 sacks cement in rat hole

RECEIVED  
STATE CORPORATION COMMISSION

JUL 14 1964

CONSERVATION DIVISION  
Wichita, Kansas

(If additional description is necessary, use BACK of this sheet)

Name of Plugging Contractor Burt Drilling Co.

Address Great Bend, Kansas

STATE OF KANSAS, COUNTY OF BARTON, ss. Duke C. Burt (employee of owner) or (owner/operator) of the above-described well, being first duly sworn on oath, says: That I have knowledge of the facts, statements, and matters herein contained and the log of the above-described well as filed and that the same are true and correct. So help me God.

(Signature) Duke C. Burt

Great Bend, Kansas

(Address)

SUBSCRIBED AND SWORN TO before me this 10th day of July, 19 64

Jessie A. Bell

Notary Public.

My commission expires April 2, 1968



THOS. H. ALLAN, SR.  
Union Center Bldg.  
Wichita, Kansas


Well: ~~Erwin~~ Justus No. 1  
Commenced R.D.: 6/27/64  
Completed R.D.: 7/6/64  
Total Depth: 3,570'  
Casing: 242' of 8 5/8" Surface Pipe

Sec. 11-22-8  
Reno County, Kansas  
Elevation:  
Initial Prod: D & A  
Contractor: BURT DRILLING  
COMPANY


Strata	Depth
Sand & Clay	0- 40'
Clay & gyp	40- 80
Sandy shale	80- 200
Redbed	200- 242
Shale & shells	242-1170
Lime & shale streaks	1170-1384
Shale w/lime streaks	1384-1680
Lime w/shale streaks	1680-2140
Shale w/lime streaks	2140-2420
Lime & shale	2420-2595
Lime	2595-2957
Shale (Douglas)	2957-3064
Lime (Brown) (Heebner 2,916')	3064-3080
Lime	3080-3346
Lime w/ chert streaks	3346-3400
Lime	3400-3428
Lime & shale	3428-3440
Lime w/chert streaks	3440-3498
Lime & shale	3498-3543
Lime chert (Mississippian)	3543-3570

I hereby certify that the above is a true and correct log of said well as reflected by daily reports

BURT DRILLING CO.



Signed and sworn to in my presence this 10th day of July, 1964.

  
Notary Public

My Commission Expires: April 2, 1968