

STATE OF KANSAS  
STATE CORPORATION COMMISSION

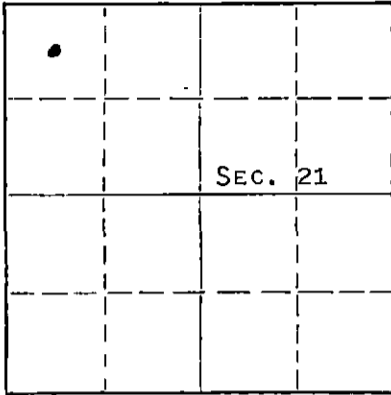
WELL PLUGGING RECORD

Give All Information Completely  
Make Required Affidavit  
Mail or Deliver Report to:  
Conservation Division  
State Corporation Commission  
211 No. Broadway  
Wichita, Kansas

RENO County. Sec. 21 Twp. 22s Rge. 8w (X) (W)

Location as "NE/CNW/SW" or footage from lines C NW NW  
Lease Owner PETROLEUM, INC.  
Lease Name SCHECHTER Well No. 1  
Office Address ROUTE 2, GREAT BEND, KANSAS  
Character of Well (completed as Oil, Gas or Dry Hole) DRY HOLE  
Date well completed MARCH 20, 19 62  
Application for plugging filed MARCH 20, 19 62  
Application for plugging approved MARCH 20, 19 62  
Plugging commenced MARCH 20, 19 62  
Plugging completed MARCH 20, 19 62  
Reason for abandonment of well or producing formation NO PRODUCIBLE FORMATIONS.

NORTH



Locate well correctly on above  
Section Plat

If a producing well is abandoned, date of last production NONE 19  
Was permission obtained from the Conservation Division or its agents before plugging was commenced? YES

Name of Conservation Agent who supervised plugging of this well FRED HAMPEL  
Producing formation \_\_\_\_\_ Depth to top \_\_\_\_\_ Bottom \_\_\_\_\_ Total Depth of Well 3610 Feet  
Show depth and thickness of all water, oil and gas formations.

OIL, GAS OR WATER RECORDS

CASING RECORD

FORMATION	CONTENT	FROM	TO	SIZE	PUT IN	PULLED OUT
				8-5/8"	216.27'	NONE

Describe in detail the manner in which the well was plugged, indicating where the mud fluid was placed and the method or methods used in introducing it into the hole. If cement or other plugs were used, state the character of same and depth placed, from \_\_\_\_\_ feet to \_\_\_\_\_ feet for each plug set.

MUDDED UP WITH HEAVY MUD TO 200' FOLLOWED BY WOODEN PLUG AND 1/4 SACK HULLS. PLACED 25 SACKS CEMENT THROUGH DRILL PIPE ONTO HULLS. MUDDED UP WITH HEAVY MUD TO 35' FOLLOWED BY WOODEN PLUG, 1/4 SACK HULLS AND 8 SACKS CEMENT TO BASE OF WELL CELLAR. 2 SACKS CEMENT IN RAT HOLE.

RECEIVED  
STATE CORPORATION COMMISSION  
APR 9 1962  
CONSERVATION DIVISION  
Wichita, Kansas

(If additional description is necessary, use BACK of this sheet)

Name of Plugging Contractor GARVEY DRILLING COMPANY  
Address ROUTE 2, GREAT BEND, KANSAS

STATE OF KANSAS, COUNTY OF BARTON, ss.  
DON SEARLE (employee of owner) or (owner or operator) of the above-described well, being first duly sworn on oath, says: That I have knowledge of the facts, statements and matters herein contained and the log of the above-described well as filed and that the same are true and correct. So help me God.

(Signature) Don Searle  
ROUTE 2, GREAT BEND, KANSAS  
(Address)

SUBSCRIBED AND SWORN TO before me this 5TH day of APRIL, 19 62

My commission expires APRIL 14, 1963.

Arthur J. Aviles  
Notary Public.



# WELL LOG

15.155.03213-0000

COMPANY PETROLEUM, INCORPORATED

SEC. 21 T. 22S R. 8W

FARM SCHECHTER NO. 1


LOC. C-NW, NW

TOTAL DEPTH 3610'

COUNTY RENO CO., KANSAS

COMM. March 12, 1962 COMP. March 20, 1962

CONTRACTOR GARVEY DRILLING COMPANY



CASING 8-5/8" @ 216.27' w/175 sax.

ELEVATION 1688' DF

PRODUCTION D & A

FIGURES INDICATE BOTTOM OF FORMATIONS

218	Sand & shale
690	Red bed & shells
1360	Shale & shells
1445	Shale & lime
1735	Lime
1955	Lime & shale
2775	Shale & lime
2928	Lime
3185	Lime & shale
3481	Lime
3534	Lime w/chert streaks
3575	Lime, shale & chert
3610	Lime & chert
3610	T. D.

**RECEIVED**  
STATE CORPORATION COMMISSION  
APR 9 1962  
CONSERVATION DIVISION  
Wichita

State of KANSAS }  
County of BARTON } ss

I, VERNE A. MORRIS of GARVEY DRILLING COMPANY

upon oath state the above and foregoing is a true and correct copy of the log of the #1 SCHECHTER well.

Subscribed and sworn to before me this 29th day of March 19 62

My Commission Expires: April 14, 1963

*Verne A. Morris*  
*Arthur J. Miles*  
NOTARY PUBLIC

# WELL LOG

COMPANY PETROLEUM, INCORPORATED

SEC. 21 T. 22S R. 8W

FARM SCHECHTER

NO. 1

LOC. C-NW, NW

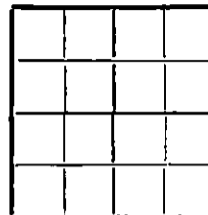
TOTAL DEPTH 3610'

COUNTY RENO CO., KANSAS

COMM. March 12, 1962

COMP. March 20, 1962

CONTRACTOR GARVEY DRILLING COMPANY



CASING 8-5/8" @ 216.27' w/175 sax.

ELEVATION 1688' DF

PRODUCTION D & A

FIGURES INDICATE BOTTOM OF FORMATIONS

218	Sand & shale
690	Red bed & shells
1360	Shale & shells
1445	Shale & lime
1735	Lime
1955	Lime & shale
2775	Shale & lime
2928	Lime
3185	Lime & shale
3481	Lime
3534	Lime w/chert streaks
3575	Lime, shale & chert
3610	Lime & chert
3610	T. D.

State of KANSAS }  
County of BARTON } ss

I, VERNE A. MORRIS of GARVEY DRILLING COMPANY

upon oath state the above and foregoing is a true and correct copy of the log of the #1 SCHECHTER well.

Verne A. Morris

Subscribed and sworn to before me this 29th day of March 19 62

My Commission Expires: April 14, 1963

Arthur J. Miles  
NOTARY PUBLIC