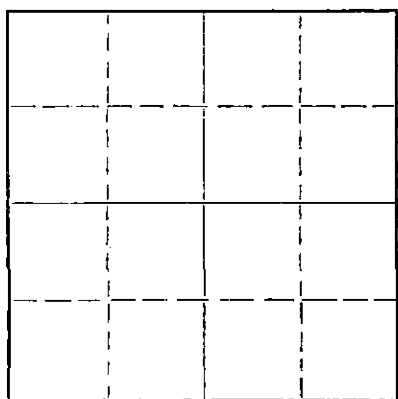


STATE OF KANSAS  
STATE CORPORATION COMMISSION

Give All Information Completely  
Make Required Affidavit  
Mail or Deliver Report to:  
Conservation Division  
State Corporation Commission  
211 No. Broadway  
Wichita, Kansas

WELL PLUGGING RECORD

NORTH



Locate well correctly on above  
Section Plat

Stafford County. Sec. 5 Twp. 22 Rge. 11 (E) W (W)  
Location as "NE/CNW/SW" or footage from lines SE SE NE  
Lease Owner Frontier Oil Company  
Lease Name Fair Well No. 2  
Office Address 580 4th Nat'l. Bank Bldg., Wichita, Kansas  
Character of Well (completed as Oil, Gas or Dry Hole) D & A  
Date well completed March 6, 19 59  
Application for plugging filed March 6, 19 59  
Application for plugging approved March 6, 19 59  
Plugging commenced March 6, 19 59  
Plugging completed March 6, 19 59  
Reason for abandonment of well or producing formation D & A

If a producing well is abandoned, date of last production 19  
Was permission obtained from the Conservation Division or its agents before plugging was commenced? Yes

Name of Conservation Agent who supervised plugging of this well Frank Broadfoot  
Producing formation \_\_\_\_\_ Depth to top \_\_\_\_\_ Bottom \_\_\_\_\_ Total Depth of Well \_\_\_\_\_ Feet  
Show depth and thickness of all water, oil and gas formations.


OIL, GAS OR WATER RECORDS

CASING RECORD

FORMATION	CONTENT	FROM	TO	SIZE	PUT IN	PULLED OUT
				8 5/8"	208'	-0-

Describe in detail the manner in which the well was plugged, indicating where the mud fluid was placed and the method or methods used in introducing it into the hole. If cement or other plugs were used, state the character of same and depth placed, from \_\_\_\_\_ feet to \_\_\_\_\_ feet for each plug set.

Filled with heavy mud to 210'. Set bottom plug @ 210' with 20 sx cement and 1/2 sx hulls. Filled with heavy mud to 35'. Set top plug @ 35' with 10 sx cement and 1/2 sx hulls. Filled to base of cellar.



(If additional description is necessary, use BACK of this sheet)

Name of Plugging Contractor Red Tiger Drilling Company  
Address Box 173, Russell, Kansas


STATE OF Kansas, COUNTY OF Sedgwick, ss.  
George A. Angle (~~employee of owner~~) or (owner or operator) of the above-described well, being first duly sworn on oath, says: That I have knowledge of the facts, statements, and matters herein contained and the log of the above-described well as filed and that the same are true and correct. So help me God.

(Signature) George A. Angle  
580 4th Nat'l. Bank Bldg., Wichita, Ks.  
(Address)

SUBSCRIBED AND SWORN TO before me this 11th day of March, 19 59

Maxine Head  
Notary Public.

My commission expires 11-17-62



DRILLERS LOG

No. 2 Fair

CASING RECORD: 8 5/8" @ 208' w/160 sx cement  
 COMPANY: Frontier Oil Company  
 DESCRIPTION: SE SE NE 5-22S-11W Stafford County, Kansas  
 CONTRACTOR: Red tiger drilling co.  
 COMMENCED: February 26, 1959  
 TOTAL DEPTH: 3177' (-1432)  
 COMPLETED: March 6, 1959  
 ELEVATION: 1742 DF  
 1745 RB

FORMATION	FROM	TO	REMARKS
Sand	0	20	
Shale and Shells	20	208	
Shale, Red Bed, and Shells	208	325	
Shale and Shells	325	980	
Shale and Salt	980	1250	
Shale, Shells and Lime	1250	1400	
Shale and Lime	1400	2935	
Lime	2935	3035	
Shale and Lime	3035	3142	
Lime	3142	3177	

RECEIVED  
 STATE CORPORATE COMMISSION  
 MAR 12 1959  
 DIVISION

I certify that this is a true and correct copy of the above log to the best of my knowledge.

FRONTIER OIL COMPANY

*George A. Angle*  
 George A. Angle

Subscribed and sworn to before me this 11th day of ~~February~~ <sup>March</sup>, 1959.

*Margie Head*  
 Notary Public

My Commission Expires:  
11-17-62

PLUGGING  
 FILE SEC. 5 T. 22 R. 11W  
 BOOK PAGE 24 LINE 22