

STATE OF KANSAS
STATE CORPORATION COMMISSION

WELL PLUGGING RECORD

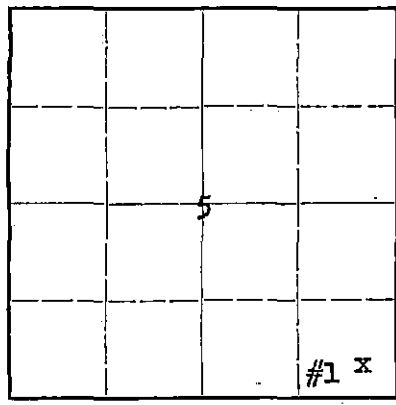
~~FORMATION PLUGGING RECORD~~

Strike out upper line when reporting plugging of formations.

Give All Information Completely
Make Required Affidavit
Mail or Deliver Report to:
Conservation Division
State Corporation Commission
800 Bittling Building
Wichita, Kansas

Stafford County, Sec. 5 Twp. 22S Rge. 11 (W)

Location as "NE $\frac{1}{4}$ NW $\frac{1}{4}$ SW $\frac{1}{4}$ " or footage from lines SE/4 SE/4 SE/4
Lease Owner Sohio Petroleum Company
Lease Name Fair Well No. 1
Office Address Box 609, Russell, Kansas
Character of Well (completed as Oil, Gas or Dry Hole) Dry Hole
Date well completed June 6, 1947
Application for plugging filed June 6, 1947
Application for plugging approved June 6, 1947
Plugging commenced June 6, 1947
Plugging completed June 6, 1947



Locate well correctly on above Section Plat

Reason for abandonment of well or producing formation Dry Hole
If a producing well is abandoned, date of last production 19
Was permission obtained from the Conservation Division or its agents before plugging was commenced? Yes, by telephone from Mr. Herb Kerr
Mr. Herb Kerr

Name of Conservation Agent who supervised plugging of this well
Producing formation None Depth to top Bottom Total Depth of Well 3588 Feet
Show depth and thickness of all water, oil and gas formations.

OIL, GAS OR WATER RECORDS

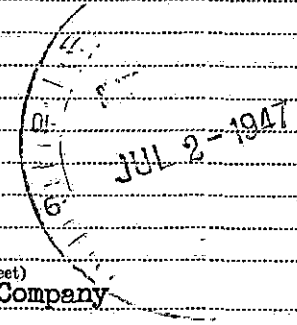
CASING RECORD

Formation	Content	From	To	Size	Put In	Pulled Out
No commercial oil or gas shows from surface to total depth				8 5/8"	363'	Cemented to top

Describe in detail the manner in which the well was plugged, indicating where the mud fluid was placed and the method or methods used in introducing it into the hold. If cement or other plugs were used, state the character of same and depth placed, from _____ feet to _____ feet for each plug set.

3588' - 363' Heavy Mud
363' - 328' Cement - 15 sacks
328' - 32' Heavy Mud
32' - 2' Cement - 10 sacks
2' - 0 Clay

7-2-47



(If additional description is necessary, use BACK of this sheet)
Correspondence regarding this well should be addressed to Sohio Petroleum Company
Address Box 609, Russell, Kansas

STATE OF Kansas, COUNTY OF Russell, ss.
Doyle Fair (employee of owner) or (owner or operator) of the above-described well,

being first duly sworn on oath, says: That I have knowledge of the facts, statements, and matters herein contained and the log of the above-described well as filed and that the same are true and correct. So help me God.

(Signature) Doyle Fair
Russell, Kansas (Address)

SUBSCRIBED AND SWORN to before me this 30th day of June, 1947
Bernie J. Smith Notary Public.
My commission expires May 8, 1948.

PLUGGING
FILE SEC 5 T22 R11W
BOOK PAGE 113 LINE 40

CONTRACTOR'S VERIFIED LOG

Operator Sohio Petroleum Company Farm Name Fair Well No. 1

Location SE SE SE Section 5-22S-11W


Pool Name Wildcat County Stafford State Kansas

Commencement Date 5-21-47 Completion Date 6-7-47

LOG OF WELL

Depth		Formation	Deviation from Vertical (Degrees)	Remarks
From	To			
0	40	Sand		
40	195	Shale		
195	260	Sand		
260	495	Red Rock		Set 346' of 8 5/8" surface pipe and cemented with 210 sacks cement.
495	520	Anhydrite		
520	800	Shale		
800	1005	Shale & Shells		Syfo at 500' OK
1005	1220	Salt & Shale		
1220	1325	Shale & Shells		
1325	1925	Brk. Lime		Syfo at 1500' OK
1925	1945	Sand		
1945	2200	Shale & Shells		Syfo at 2000' OK
2200	2220	Shale		
2220	2725	Shale & Shells		Syfo at 2500' OK
2725	2780	Lime		
2780	3010	Brk. Lime		
3010	3069	Lime		Syfo at 3000' OK
3069	3152	Shale		
3152	3160	Brown Lime		
3160	3175	Shale		
3175	3436	Lime		
3436	3485	Cong.		
3485	3502	Lime		
3502	3506	Shale		
3506	3513	Sand		
3513	3554	Shale		
3554	3588	Lime Arb.		

Dry & Abandoned



PLUGGING
 FILE SEC 5 T 22 R 11W
 BOOK PAGE 113 LINE 40

