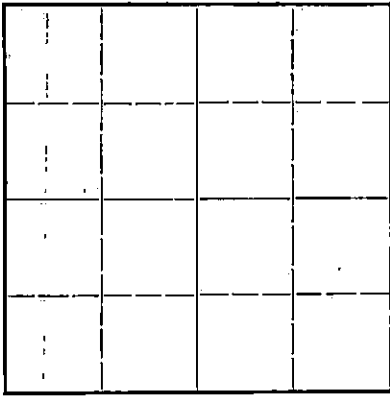


STATE OF KANSAS
STATE CORPORATION COMMISSION
Give All Information Completely
Make Required Affidavit
Mail or Deliver Report to:
Conservation Division
State Corporation Commission
800 Bittling Building
Wichita, Kansas

WELL PLUGGING RECORD
OR
FORMATION PLUGGING RECORD

Strike out upper line
when reporting plug-
ging off formations.

NORTH



Locate well correctly on above
Section Plat

Pawnee County. Sec. 7 Twp. Rge. (E) 15 (W)
Location as "NE 1/4 NW 1/4 SW 1/4" or footage from lines NW NW SW
Lease Owner Vickers
Lease Name Hartman Well No. 1
Office Address 201 W-K-H Bldg.
Character of Well (completed as Oil, Gas or Dry Hole) Dry Hole
Date well completed March 31 1945
Application for plugging filed March 31 1945
Application for plugging approved March 31 1945
Plugging commenced April 1 1945
Plugging completed April 1 1945
Reason for abandonment of well or producing formation Dry
If a producing well is abandoned, date of last production 19
Was permission obtained from the Conservation Division or its agents before plugging was com-
menced? yes

Name of Conservation Agent who supervised plugging of this well H. W. Kerr
Producing formation Arbuckle Depth to top 4100 Bottom 4127 Total Depth of Well 4127 Feet
Show depth and thickness of all water, oil and gas formations.

OIL, GAS OR WATER RECORDS


CASING RECORD

Formation	Content	From	To	Size	Put In	Pulled Out
Lansing Brown	Dry	3554		10 3/4	648	none
" White	Dry	3572				
Conglomerate	Dry	3927	4095			
Simpson	Dry	4095	4100			
Arbuckle	Dry	4100	4127			

Describe in detail the manner in which the well was plugged, indicating where the mud fluid was placed and the method or methods used in introducing it into the hold. If cement or other plugs were used, state the character of same and depth placed, from _____ feet to _____ feet for each plug set.

Mud from Total Depth to 300', Bridge @ 300, 25 sacks cement, mud to 20', Bridge @ 20' cemented to base cellar with 10 sacks, mud to surface.

PLUGGING
FILE 7 22X-LSW
BOOK PAGE 9 LINE 9



(If additional description is necessary, use BACK of this sheet)
Correspondence regarding this well should be addressed to The Vickers Petroleum Co., Inc.
Address 201 W-K-H Bldg., Wichita, Kans

STATE OF Kansas COUNTY OF Sedgwick ss.
John M. Little (employee of owner) or (owner or operator) of the above-described well,
being first duly sworn on oath, says: That I have knowledge of the facts, statements, and matters herein contained and the log of the above-described well as filed and that the same are true and correct. So help me God.

(Signature) John M. Little
201 W-K-H Bldg, Wichita, Kans
(Address)

SUBSCRIBED AND SWORN to before me this 9 day of April, 1945
Christine Tucker
Notary Public.

My commission expires Oct. 24, 1948

THE VICKERS PETROLEUM CO., INC.

Hartman #1
 NW NW SE 7-22S-15W
 Pawnee County, Kansas

Casing Record:

10 3/4" casing @ 648' w/ 400' sx

Commenced: March 15, 1945
 Completed: April 1, 1945

Elevation: 2000

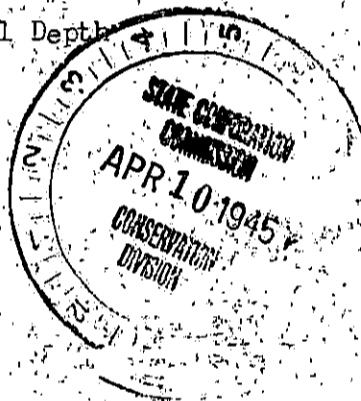
Log

Tops

Sand, Clay & shells	0 - 380
Shale	380 - 410
Sand	410 - 515
Red bed & sand streaks	515 - 646
Red bed & shale	646 - 965
Anhydrite	965 - 995
Shale & shells	995 - 1800
Lime	1800 - 1890
Broken lime & sand	1890 - 2005
Lime & sand	2005 - 2070
Lime & shale	2070 - 3145
Broken lime	3145 - 3340
Lime	3340 - 3535
Shale	3535 - 3578
Lime	3578 - 3847
Cherty lime	3847 - 3865
Lime & shale	3865 - 3927
Conglomerate	3927 - 4095
Green shale with large round sand grains / pyritic sand stone	4095 - 4100
Dolomite	4100 - 4127

Anhydrite	965 - 95
Lansing Brown	3554
Lansing White	3572
Base Kansas City	3777
Conglomerate	3927
Simpson	4095
Arbuckle	4100

Total Depth 4127



I hereby certify that this log is true and correct to the best of my knowledge and belief.

The Vickers Petroleum Co., Inc.

By H. C. Davis
 H. C. Davis

Subscribed and sworn to before me this 9th day of April, 1945.

Christine Keener
 Notary Public

My commission expires Oct. 24, 1948

