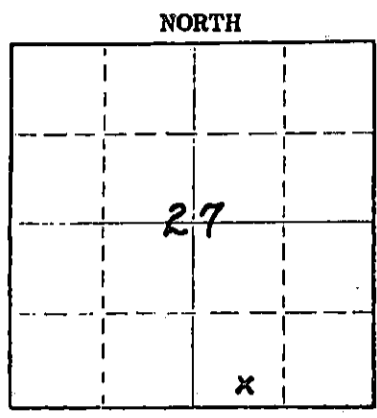


15-009-20810-0000

STATE OF KANSAS
STATE CORPORATION COMMISSION
CONSERVATION DIVISION
P. O. BOX 17027
WICHITA, KANSAS 67217

FORM CP-4

WELL PLUGGING RECORD



Locate well correctly on above Section Plat

Barton County, Sec. 27 Twp. 16S Rge. 11W (E) (W)
Location as "NE/CNW/SW" or footage from lines 116' NW of C se sw se
Lease Owner Mr. J.S. (Sid) Tomlinson
Lease Name Burmeister Well No. 3
Office Address 1022 United Founders TWR, Oklahoma City, Oklahoma 73112
Character of Well (completed as Oil, Gas or Dry Hole) D & A
Date well completed July 10 19 74
Application for plugging filed July 10 19 74
Application for plugging approved July 10 19 74
Plugging commenced July 10 19 74
Plugging completed July 10 19 74
Reason for abandonment of well or producing formation D & A

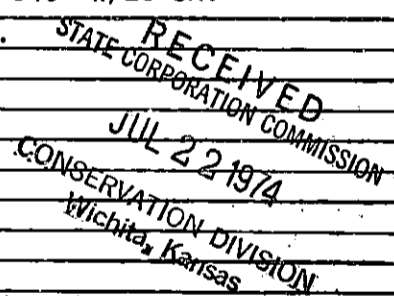
If a producing well is abandoned, date of last production 19
Was permission obtained from the Conservation Division or its agents before plugging was commenced? Yes

Name of Conservation Agent who supervised plugging of this well Mr. Donald Truan
Producing formation _____ Depth to top _____ Bottom _____ Total Depth of Well 3438 Feet
Show depth and thickness of all water, oil and gas formations.

OIL, GAS OR WATER RECORDS				CASING RECORD		
FORMATION	CONTENT	FROM	TO	SIZE	PUT IN	PULLED OUT
				8-5/8"	378'	-0-

Describe in detail the manner in which the well was plugged, indicating where the mud fluid was placed and the method or methods used in introducing it into the hole. If cement or other plugs were used, state the character of same and depth placed, from _____ feet to _____ feet for each plug set.

Plug @ 500' w/40 sx. Plug @ 340' w/25 sx.
Plug & bridge @ 40' w/10 sx.



Name of Plugging Contractor Red Tiger Drilling Company
Address 1720 Wichita Plaza, Wichita, Kansas 67202


STATE OF Kansas COUNTY OF Sedgwick ss.
Linda H. Dickens (employee of owner) or (owner or operator) of the above-described

well, being first duly sworn on oath, says: That I have knowledge of the facts, statements, and matters herein contained and the log of the above-described well as filed and that the same are true and correct. So help me God.

(Signature) Linda H. Dickens
1720 Wichita Plaza, Wichita, Kansas 67202
(Address)

SUBSCRIBED AND SWORN TO before me this 16th day of July, 19 74

My commission expires December 28, 1977
D. Ann Drennan Notary Public.



DRILLERS LOG

No. 3 Burmeister

CASING RECORD:

8-5/8" @ 378'
w/250 sx. cmt.

TOTAL DEPTH: 3438'

COMPANY: Mr. J.S. (Sid) Tomlinson

CONTRACTOR: Red Tiger Drilling Co.

COMMENCED: June 28, 1974

COMPLETED: July 10, 1974

DESCRIPTION:

SE/4
27-16S-11W
Barton County,
Kansas

ELEVATION: 1943 K.B.

<u>FORMATION</u>	<u>FROM</u>	<u>TO</u>	<u>REMARKS</u>
Sod, Sand & Shale	0	100	
Shale	100	380	
Shale, Sand, Redbed	380	764	
Anhydrite	764	795	
Shale & Shells	795	1550	
Shale w/ Lime, Shells	1550	1720	
Shale & Lime	1720	2045	
Shale w/Lime	2045	2230	
Shale & Lime	2230	2570	
Shale w/Lime	2570	2705	
Shale & Lime	2705	2840	
Lime w/Shale	2840	2950	
Lime & Shale	2950	3071	
Lime	3071	3110	
Shale & Lime	3110	3180	
Lime	3180	3438	

RECEIVED
STATE CORPORATION COMMISSION
JUL 22 1974
CONSERVATION DIVISION
Wichita, Kansas

I certify that this is a true and correct copy of the above log to the best of my knowledge.

RED TIGER DRILLING COMPANY

Linda H. Dickens
Linda H. Dickens

Subscribed and sworn to before me this 16th day of July, 1974.

D. Ann Drennan
Notary Public

My Commission Expires:

December 28, 1977

