

STATE OF KANSAS
STATE CORPORATION COMMISSION

Give All Information Completely
Make Required Affidavit
Mail or Deliver Report to:
Conservation Division
State Corporation Commission
212 No. Market
Wichita, Kansas

WELL PLUGGING RECORD

Russell County, Sec. 22 Twp. 13 Rge. 14 (E) (W) X

Location as "NE/CNW/SW" or footage from lines SE NE SE

Lease Owner Louis M. Mai Operations

Lease Name D. H. Selbens Well No. #1

Office Address Box 33, Russell, Kansas

Character of Well (completed as Oil, Gas or Dry Hole)

Date well completed 19

Application for plugging filed 19

Application for plugging approved 19

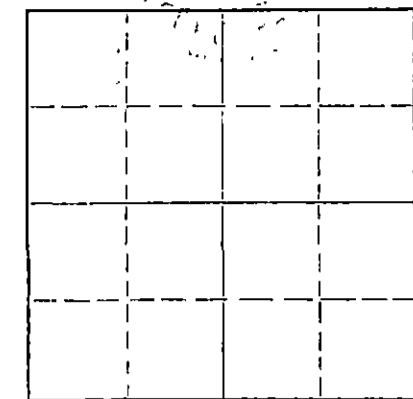
Plugging commenced 3-6-68 19

Plugging completed 3-8-68 19

Reason for abandonment of well or producing formation

If a producing well is abandoned, date of last production 19

Was permission obtained from the Conservation Division or its agents before plugging was commenced?



Locate well correctly on above Section Flat

Name of Conservation Agent who supervised plugging of this well Donald Truan

Producing formation Depth to top Bottom Total Depth of Well 3282' Feet

Show depth and thickness of all water, oil and gas formations.

OIL, GAS OR WATER RECORDS

CASING RECORD

FORMATION	CONTENT	FROM	TO	SIZE	PUT IN	PULLED OUT
				5 1/2"	3275'	524.35'
				8 5/8"	200'	

Describe in detail the manner in which the well was plugged, indicating where the mud fluid was placed and the method or methods used in introducing it into the hole. If cement or other plugs were used, state the character of same and depth placed, from feet to feet for each plug set.

Made bottom hole plug back with sand to 2950'. Mixed and ran 5 sacks cement thru dump bailer.

Squeezed hole with 15 sacks gel and displaced with 90 sacks cement.

RECEIVED
STATE CORPORATION COMMISSION
MAR 11 1968
CONSERVATION DIVISION
Wichita, Kansas

(If additional description is necessary, use BACK of this sheet)

Name of Plugging Contractor Southwest Casing Pulling Co., Inc.

Address Box 364, Great Bend, Kansas

STATE OF Kansas, COUNTY OF Barton, ss.
Southwest Casing Pulling Co., Inc. (employee of owner) or (owner or operator) of the above-described well, being first duly sworn on oath, says: That I have knowledge of the facts, statements, and matters herein contained and the log of the above-described well as filed and that the same are true and correct. So help me God.


(Signature) W. C. Spencer

Box 364, Great Bend, Kansas

(Address)

SUBSCRIBED AND SWORN TO before me this 9 day of March, 1968

My commission expires



Sidney D. Miller

Notary Public.

COPY

KANSAS WELL LOG BUREAU--KANSAS GEOLOGICAL SOCIETY

506 EAST MURDOCK - WICHITA, KANSAS

COMPANY L. MAI & B & R DRILLING, INC.

SEC. 22 T. 13 R. 11W

LOC. SE NE SE

FARM Sellens

NO. 1

TOTAL DEPTH 3276'

COMM. 12-22-50

COMP. 1-6-51

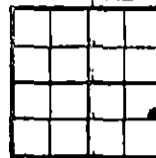
SHOT OR TREATED

CONTRACTOR

ISSUED 2-24-51

COUNTY Russell

KANSAS



CASING

8 5/8" 186' cem. w/125 sx

5 9/16" 3275' cem. w/100 sx

ELEVATION 1839

PRODUCTION Pot. 116 bbls.

FIGURES INDICATE BOTTOM OF FORMATIONS.

shale, shells	312
sand	363
iron, hard sand	406
hard sand	440
shale, shells	830
shale, shells, redbed	858
anhydrite	892
shale, shells, redbed	1015
shale, shells	1290
shale, salt	1510
lime, shale	1823
lime	2050
lime, shale	2290
shale	2445
shale, lime	2703
lime	3276
Total Depth	

Scout Tops:

Topeka	2702
Heebner	2930
Lansing	2983
Arbuckle	3275

RECEIVED
STATE CORPORATION COMMISSION
MAR 5 - 1968
CONSERVATION DIVISION
Wichita, Kansas