

15-145-20482-0000

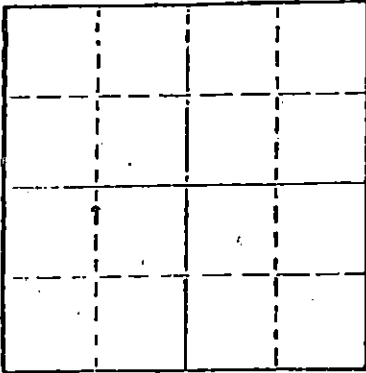
STATE OF KANSAS
STATE CORPORATION COMMISSION

WELL PLUGGING RECORD

Give All Information Completely
Make Required Affidavit
Mail or Deliver Report to
Conservation Division
State Corporation Comm.
245 North Water
Wichita, KS 67202

Pawnee County, Sec. 8 Twp. 22S Rge. 18 E/W
Location as "NE/CNW $\frac{1}{4}$ SW $\frac{1}{4}$ " or footage from lines
N/2 N/2 SW

Lease Owner Perry Gas Company
Lease Name Meckfessel Well No. 1
Office Address Box 8929, Midland, Texas 79703
Character of Well (Completed as Oil, Gas or Dry Hole)
gas



Locate well correctly on above
Section Plat

Date Well completed Nov. 4 19 77
Application for plugging filed July 8 19 79
Application for plugging approved 19
Plugging commenced July 12 1979
Plugging completed July 19 1979
Reason for abandonment of well or producing formation
depleted

If a producing well is abandoned, date of last production
19

Was permission obtained from the Conservation Division or
its agents before plugging was commenced? yes

Name of Conservation Agent who supervised plugging of this well Marion Schmidt
Producing formation _____ Depth to top _____ Bottom _____ Total Depth of Well 2330'
Show depth and thickness of all water, oil and gas formations.

OIL, GAS OR WATER RECORDS

CASING RECORD

FORMATION	CONTENT	FROM	TO	SIZE	PUT IN	PULLED OUT
			257'	8 5/8"	257'	none
			2328'	4 1/2"	2328'	none

Describe in detail the manner in which the well was plugged, indicating where the mud fluid was placed and the method or methods used in introducing it into the hold. If cement or other plugs were used, state the character of same and depth placed, from _____ feet to _____ feet for each plug set.

Pumped in 45 sacks of gel and 35 sacks of cement.

Sun Oil Well Cementing, Inc. plugged well pumping in 40 sacks of cement in surface pipe and 70 sacks of cement in 4 1/2" casing.

RECEIVED
STATE CORPORATION COMMISSION
JUL 26 1979


(If additional description is necessary, use BACK of this sheet)
Name of Plugging Contractor PIPE PULLERS, INC.
Box 128, Ellinwood, Kansas 67526

STATE OF KANSAS COUNTY OF BARTON, ss.
Evelyn Roth (employee of owner) or (owner-or-operator)

of the above-described well, being first duly sworn on oath, says: That I have knowledge of the facts, statements, and matters herein contained and the log of the above-described well as filed and that the same are true and correct. So help me God.


(Signature) Evelyn Roth
Ellinwood, Kansas
(Address)

SUBSCRIBED AND SWORN TO before me this 25th day of July, 1979



Jenny Kaselman
Notary Public.

My commission expires _____



EMPHASIS OIL OPERATIONS

P. O. Box 506

Russell, Kansas 67665

DRILLERS LOG

OPERATOR: H N G' Oil Company and
Aspen Drilling Company
Box 783
Great Bend, Kansas 67530

CONTRACTOR: Emphasis Oil Operations
Box 506
Russell, Kansas 67665

LEASE: Meckfessel

WELL: #1

LOCATION: N/2 N/2 SW
Section 8-22S-18W
Pawnee County, Kansas

Total Depth: 2330'

Elevation:

Commenced: 10-29-77

Completed: 11-4-77

Casing: 8-5/8" @ 257'
4-1/2" @ 2328'

Status: Gas Well

RECEIVED
STATE CORPORATION COMMISSION

OCT - 6 1978

CONSERVATION DIVISION
Wichita, Kansas

DEPTHS & FORMATIONS

(All measurements from K.B.)

Shale & Sand	275	Anhydrite	1184
Shale	563	Shale	1260
Dakota Sand	687	Shale & Lime	1465
Shale	1153	Lime & Shale (R.T.D.)	2330


STATE OF KANSAS)
COUNTY OF RUSSELL) ss

I, Joe K. Branum, of Emphasis Oil Operations, state that the above and foregoing is a true and correct log of the above captioned well.


Joe K. Branum

Subscribed and sworn to before me this 9th day of November, 1977.

My Commission Expires: October 2, 1979.


Notary Public

