


STATE OF KANSAS  
STATE CORPORATION COMMISSION

WELL PLUGGING RECORD

Give All Information Completely  
Make Required Affidavit  
Mail or Deliver Report to  
Conservation Division  
State Corporation Comm.  
245 North Water  
Wichita, KS 67202

Hodgeman County, Sec. 34 Twp. 22 Rge. 22 E/W  
Location as "NE/CNW $\frac{1}{4}$ SW $\frac{1}{4}$ " or footage from lines  
250' E of NW NW

Lease Owner Brooks Hall Oil Corp.  
Lease Name Cure, Inc. Well No. 1  
Office Address 101 Park Avenue, Oklahoma City, Okla. 73102  
Character of Well (Completed as Oil, Gas or Dry Hole)  
Dry Hole



Locate well correctly on above  
Section Plat

Date Well completed 1/31/79 19  
Application for plugging filed 1/31/79 19  
Application for plugging approved 1/31/79 19  
Plugging commenced 1/31/79 19  
Plugging completed 1/31/79 19  
Reason for abandonment of well or producing formation

If a producing well is abandoned, date of last production 19

Was permission obtained from the Conservation Division or  
its agents before plugging was commenced? Yes

Name of Conservation Agent who supervised plugging of this well Clarence Thomas  
Producing formation Depth to top Bottom Total Depth of Well  
Show depth and thickness of all water, oil and gas formations. TD 4477'

OIL, GAS OR WATER RECORDS

CASING RECORD

FORMATION	CONTENT	FROM	TO	SIZE	PUT IN	PULLED OUT
	Surface	0	1317	8-5/8	yes	no

Describe in detail the manner in which the well was plugged, indicating where the mud fluid was placed and the method or methods used in introducing it into the hold. If cement or other plugs were used, state the character of same and depth placed, from feet to feet for each plug set.

Bottom plug at 1300' with 50 sacks 50-50 Poz 6% gel  
Bridge plug at 40' with 10 sacks 50/50 Poz 6% gel  
5 sacks in rathole  
Job complete 2 a.m. 2/1/79

2679

RECEIVED  
STATE CORPORATION COMMISSION

FEB - 6 1979

(If additional description is necessary, use BACK of this sheet)  
Name of Plugging Contractor Slawson Drilling Company, Inc.

CONSERVATION DIVISION  
Wichita, Kansas

STATE OF Kansas COUNTY OF Sedgwick, ss.  
James C. Remsberg (employee of owner) or (owner or operator)


of the above-described well, being first duly sworn on oath, says: That I have knowledge of the facts, statements, and matters herein contained and the log of the above-described well as filed and that the same are true and correct. So help me God.

(Signature) James C. Remsberg  
James C. Remsberg  
200 Douglas Building, Wichita 67202  
(Address)

SUBSCRIBED AND SWORN TO before me this 5 day of February, 1979

Mary Lou Taylor  
Mary Lou Taylor Notary Public.

My commission expires January 17, 1981



DRILLERS LOG

OPERATOR: BROOKS HALL OIL CORP.  
101 Park Avenue  
Oklahoma City, Oklahoma 73102

LEASE: Cure, Inc. No. 1  
250' E of NW NW  
Sec. 34-22S-22W  
Hodgeman County, Kansas

CONTRACTOR: Slawson Drilling Company, Inc.  
200 Douglas Building  
Wichita, Kansas 67202

COMMENCED: 1/22/79

COMPLETED: 1/31/79

RTD: 4477'

SURF. CASING: 8-5/8" set at 1317' with 500 sx cement

0' to 510' Surface Hole  
510' to 785' Shale  
785' to 938' Sand  
938' to 1325' Shale & Shells (1325' 12 1/4" Surface Hole)  
1325' to 2385' Shale  
2385' to 2930' Shale & Lime  
2930' to 3155' Lime & Shale  
3155' to 3355' Shale & Lime  
3355' to 3800' Lime & Shale  
3800' to 3950' Shale & Lime  
3950' to 4212' Lime & Shale  
4212' to 4410' Shale & Lime  
4410' to 4437' Lime  
4437' Shale & Lime  
4437' to 4477' Lime  
4477' RTD

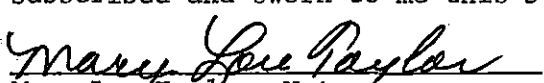
STATE OF KANSAS

COUNTY OF SEDGWICK

I, James C. Remsberg, of the Slawson Drilling Company, Inc. hereby state that the above is an accurate copy of the Cure, Inc. log for the Brooks Hall Oil Corp.

  
James C. Remsberg

Subscribed and sworn to me this 5th day of February 1979

  
Mary Lou Taylor, Notary

My commission expires January 17, 1981

RECEIVED  
STATE CORPORATION COMMISSION

FEB - 6 1979

CONSERVATION DIVISION  
Wichita, Kansas

