

9-17-73

SEP 17 1973

WELL PLUGGING RECORD

CONSERVATION DIVISION

STATE OF KANSAS
STATE CORPORATION COMMISSION

Give All Information Completely
Make Required Affidavit
Mail or Deliver Report to:
Conservation Division
State Corporation Commission
P. O. Box 17027
Wichita, Kansas 67217
NORTH

Reno County, Sec. 9 Twp. 22 Rge. 8
C W/2 NE SE (E) (W) X

Wichita, Kansas

Location as "NE/CNW%SW%" or footage from lines

Lease Owner Thomas H. Allan

Lease Name Sylvia Well No. #6

Office Address 925 Union Center Wichita, Kansas

Character of Well (completed as Oil, Gas or Dry Hole)

Date well completed 19

Application for plugging filed 7-17-73 19

Application for plugging approved 19

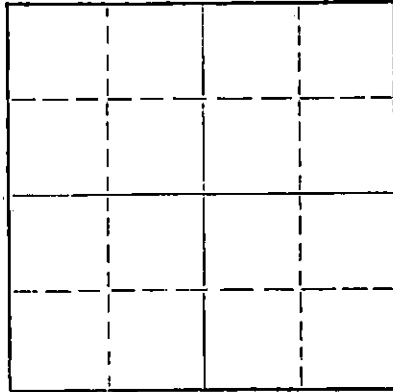
Plugging commenced 9-10-73 19

Plugging completed 9-13-73 19

Reason for abandonment of well or producing formation

If a producing well is abandoned, date of last production 19

Was permission obtained from the Conservation Division or its agents before plugging was commenced?



Locate well correctly on above Section Plat

Name of Conservation Agent who supervised plugging of this well Gilbert Toman

Producing formation Depth to top Bottom Total Depth of Well 3452' Feet

Show depth and thickness of all water, oil and gas formations.

OIL, GAS OR WATER RECORDS

CASING RECORD

FORMATION	CONTENT	FROM	TO	SIZE	PUT IN	PULLED OUT
				5 1/2"	3448'	2825.52'
				8 5/8"	208'	

Describe in detail the manner in which the well was plugged, indicating where the mud fluid was placed and the method or methods used in introducing it into the hole. If cement or other plugs were used, state the character of same and depth placed, from feet to feet for each plug set.

Made bottom hole plug back with sand to 3400'. Mixed and ran 5 sacks cement thru dump bailer.

Plugged hole with 4 sacks hulls - 20 sacks gel and 80 sacks cement.

(If additional description is necessary, use BACK of this sheet)

Name of Plugging Contractor Southwest Casing Pulling Co.
Address Box 364 Great Bend, Kansas


STATE OF Kansas, COUNTY OF Barton, ss.
Southwest Casing Pulling Co., (employee of owner) or (owner or operator) of the above-described well, being first duly sworn on oath, says: That I have knowledge of the facts, statements, and matters herein contained and the log of the above-described well as filed and that the same are true and correct. So help me God.

(Signature) W. C. Spencer Sec.

Box 364 Great Bend, Kansas (Address)

Subscribed and Sworn to before me this 14 day of September, 1973

Sidney D. Miller Notary Public.



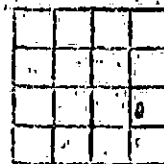
WELL LOG BUREAU--KANSAS GEOLOGICAL SOCIETY
508 East Murdock, Wichita, Kansas

Company: ALLAN et al
Farm: Sylvania No. 6

SEC. 9 T. 22 R. 8W
C W/2 NE SE

Total Depth: 3452
Comm: 8-12-55 Comp. 9-9-55
Shot or Treated:
Contractor: Thos. H. Allan
Issued: 10-29-55

County Reno KANSAS



CASING:
8 5/8" @ 208' w/ 140 sx cmt.
5 1/2" @ 3448' w/ 75 sx cmt.

Elevation: 1674 RB

Production: IP: Swab 5 BOPH

Stratigraphic Unit	Depth (ft)
surface soil	35
sand	120
clay	180
red bed	208
red shale	550
shale	800
salt & shale	1200
anhydrite	1300
shale & shells	2000
shale	2600
lime	2900
shale	3013
brown lime	3020
shale	3039
lime	3105
shale	3110
lime	3165
cherty lime	3180
lime	3235
shale	3245
lime	3280
shale	3283
lime	3320
cherty lime	3325
lime	3375
shale & red shale	3385
lime	3390
shale	3403
lime	3410
shale & red shale	3422
lime	3430
shale	3438
lime	3443
shale	3446
weathered Tripoli	3447
SIM	3448
Tripoli	3452
Total Depth	

TOPS:
Brown lime 3013
Lansing 3039
Mississippi 3447

All RB Meas.

DRILLED DEEPER MAY 29, 1965

3452 to 3479 - Oil stained Tripoli and White Vitreous Chert
Flow apx. 10 bbls. water per hour

RECEIVED
STATE CORPORATION COMMISSION
OCT 10 1955
CONSERVATION DIVISION
WICHITA, KANSAS