

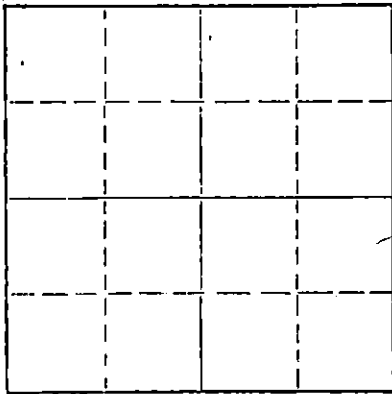
STATE OF KANSAS  
STATE CORPORATION COMMISSION

Form CP-4

Give All Information Completely  
Make Required Affidavit  
Mail or Deliver Report to:  
Conservation Division  
State Corporation Commission  
212 No. Market  
Wichita, Kansas 67202

WELL PLUGGING RECORD

NORTH



Locate well correctly on above  
Section Plat

Kingman County, Sec. 23 Twp. 30S Rge. 10W (E) (W)  
Location as "NE/CNW4SW4" or footage from lines SE SE NE  
Lease Owner KATHOL PETROLEUM, INC.  
Lease Name J. Morisse Well No. 1  
Office Address 900 Sutton Place, Wichita, Kansas 67202  
Character of Well (completed as Oil, Gas or Dry Hole) Dry Hole  
Date well completed November 4, 1970  
Application for plugging filed November 4, 1970  
Application for plugging approved November 4, 1970  
Plugging commenced November 4, 1970  
Plugging completed November 4, 1970  
Reason for abandonment of well or producing formation Dry Hole

If a producing well is abandoned, date of last production 19  
Was permission obtained from the Conservation Division or its agents before plugging was commenced? Yes

Name of Conservation Agent who supervised plugging of this well  
Producing formation Depth to top Bottom Total Depth of Well 4669 Feet  
Show depth and thickness of all water, oil and gas formations.

OIL, GAS OR WATER RECORDS				CASING RECORD		
FORMATION	CONTENT	FROM	TO	SIZE	PUT IN	PULLED OUT
				8-5/8	233'	None


Describe in detail the manner in which the well was plugged, indicating where the mud fluid was placed and the method or methods used in introducing it into the hole. If cement or other plugs were used, state the character of same and depth placed, from feet to feet for each plug set.

Heavy mud to 225'. Set plug, 1/2 sax hulls and 25 sax cement @ 225', fill with heavy mud to 40', set plug, 1/2 sax hulls and 10 sax cement.

RECEIVED  
STATE CORPORATION COMMISSION  
DEC 29 1970  
CONSERVATION DIVISION  
Wichita, Kansas

(If additional description is necessary, use BACK of this sheet)  
Name of Plugging Contractor  
Address

STATE OF Kansas, COUNTY OF Sedgwick, ss.  
Homer J. Catt (employee of owner) or (owner or operator) of the above-described well, being first duly sworn on oath, says: That I have knowledge of the facts, statements, and matters herein contained and the log of the above-described well as filed and that the same are true and correct. So help me God.



(Signature) Homer J. Catt  
900 Sutton Place, Wichita, Kansas (Address)  
December, 1970  
KATHERINE A. STITT  
Katherine A. Stitt Notary Public.

RECEIVED  
STATE CORPORATION COMMISSION  
DEC 29 1970  
CONSERVATION DIVISION  
Wichita, Kansas

DRILLERS LOG

#1 MORISSE

CASING RECORD: OPERATOR: Kathol Petroleum, Inc. DESCRIPTION:  
8 5/8" @ 233' w/ 200 sacks cem. CONTRACTOR: Kathol Petroleum, Inc. 50' N. of SE SE NE  
Sec. 23-30S-10W  
Kingman County, Kansas  
COMMENCED: October 24, 1970  
COMPLETED: November 4, 1970 ELEVATION: 1729 K.B.  
TOTAL DEPTH: 4669' I.P. Dry & Abandoned


<u>FORMATION:</u>	<u>FROM:</u>	<u>TO:</u>	<u>REMARKS:</u>
surface hole	0	235	
red bed	235	570	
red bed & shale	570	1540	
shale & lime	1540	1795	
lime & shale	1795	1995	
shale & lime	1995	2140	
lime & shale	2140	2470	
lime & shale	2470	2735	
shale & lime	2735	2940	
lime & shale	2940	3155	
lime & shale	3155	3260	
lime & shale	3260	3415	
lime, shale & sand	3415	3635	
shale, sand & lime	3635	3750	
lime & shale	3750	3865	
lime	3865	3985	
lime & shale	3985	4085	
lime & shale	4085	4190	
lime & shale	4190	4260	
shale & lime strks.	4260	4315	
lime & shale	4315	4400	
shale & lime	4400	4430	
shale & lime	4430	4515	
shale	4515	4588	
shale	4588	4640	
lime & shale	4640	4666	
sand	4666	4669	

I hereby certify that the above information is true and correct to the best of my knowledge.

KATHOL PETROLEUM, INC.

*Larry L. Taylor*  
Larry L. Taylor, Geologist

Subscribed and sworn to before me this 22nd day of December, 1970.



*Katherine A. Stitt*  
Katherine A. Stitt Notary Public