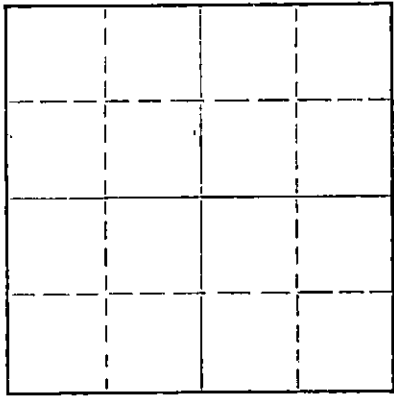


Give All Information Completely
Make Required Affidavit
Mail or Deliver Report to:
Conservation Division
State Corporation Commission
212 No. Market
Wichita, Kansas

WELL PLUGGING RECORD

NORTH



Locate well correctly on above Section Plat

Kingman County. Sec. 23 Twp. 30S Rge. (E) 10 (W)
Location as "NE/CNW/SW" or footage from lines SE NW SE
Lease Owner E. K. Edmiston Drilling Co., Inc.
Lease Name Morisse "B" Well No. 1
Office Address 425 First Nat'l Bldg., Wichita, Kansas
Character of Well (completed as Oil, Gas or Dry Hole) Dry Hole
Date well completed December 24, 19 68
Application for plugging filed 19
Application for plugging approved 19
Plugging commenced December 24, 19 68
Plugging completed December 24, 19 68
Reason for abandonment of well or producing formation Dry Hole

If a producing well is abandoned, date of last production 19
Was permission obtained from the Conservation Division or its agents before plugging was commenced? Yes (Ralph Warren)

Name of Conservation Agent who supervised plugging of this well
Producing formation Depth to top Bottom Total Depth of Well 4663 Feet
Show depth and thickness of all water, oil and gas formations.

OIL, GAS OR WATER RECORDS

CASING RECORD

FORMATION	CONTENT	FROM	TO	SIZE	PUT IN	PULLED OUT
	Surface	0	247'	8-5/8"	12/12/68	-----
	Casing					

Describe in detail the manner in which the well was plugged, indicating where the mud fluid was placed and the method or methods used in introducing it into the hole. If cement or other plugs were used, state the character of same and depth placed, from feet to feet for each plug set.

Heavy Mud from Total Depth to 240 Feet;
1/2 sax Hulls, Plug and 25 sax Cement thru
the Drill Pipe; Mud to 40 Feet; Plug,
1/2 sax Hulls and 10 sax Cement to Base of
Cellar; 2 sax Cement in the Rat Hole.
Job Completed @ 10:00 A.M. 12/24/68.

RECEIVED
STATE CORPORATION COMMISSION
JAN 2 1969
CONSERVATION DIVISION
Wichita, Kansas


(If additional description is necessary, use BACK of this sheet)
Name of Plugging Contractor Sage Drilling Co.
Address 500 Bitting Bldg., Wichita, Kansas

STATE OF KANSAS, COUNTY OF SEDGWICK, ss.
Wayne W. Kahmeyer of Sage Drilling Co (employee of owner) or (owner or operator) of the above-described well, being first duly sworn on oath, says: That I have knowledge of the facts, statements, and matters herein contained and the log of the above-described well as filed and that the same are true and correct. So help me God.

(Signature) Wayne W. Kahmeyer
500 Bitting Bldg., Wichita, Kansas (Address)

Subscribed and sworn to before me this 30th day of December, 19 68
Louise K. Whitted - Notary Public.

My commission expires November 26, 1970.



R

DRILLERS LOGMORISSE "B" NO. 1

CASING RECORD:	OPERATOR: E. K. Edmiston Drlg. Co.	DESCRIPTION:
8-5/8" @ 247' w/125 sax cement	CONTRACTOR: Sage Drilling Co.	SE NW SE Sec. 23-30S-10W Kingman Co., Kansas
TOTAL DEPTH: 4663'	COMMENCED: December 11, 1968	ELEVATION: 1715KB
	COMPLETED: December 24, 1968	


<u>FORMATION</u>	<u>FROM</u>	<u>TO</u>	<u>REMARKS</u>
Surface Soil	0	248	
Sand & Red Bed	248	430	
Shale	430	2395	
Shale & Lime	2395	2710	
Lime & Shale	2710	3420	
Shale & Lime	3420	4005	
Lime, Shale & Chert	4005	4375	
Lime & Shale	4375	4580	
Lime, Shale & Chert	4580	4641	
Lime	4641	4663	D&A

I certify that this is a true and correct copy of the above log to the best of my knowledge.

SAGE DRILLING CO., INC.

BY Wayne W. Kahmeyer
Wayne W. Kahmeyer

Subscribed and sworn to before me this 30th day of December, 1968.



Louise K. Whitted
Louise K. Whitted, Notary Public

My commission expires:
November 26, 1970.

RECEIVED
STATE CORPORATION COMMISSION
JAN 2 1969
CONSERVATION DIVISION
Wichita, Kansas