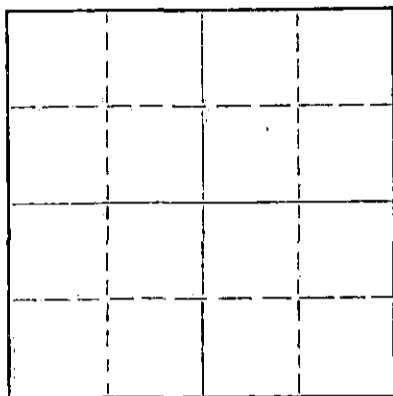


Give All Information Completely  
Make Required Affidavit  
Mail or Deliver Report to:  
Conservation Division  
State Corporation Commission  
212 No. Market  
Wichita, Kansas

WELL PLUGGING RECORD

NORTH



Locate well correctly on above  
Section Plat

Kingman County, Sec. 23 Twp. 30S Rge. (E) 10 (W)  
Location as "NE/CNW/SW" or footage from lines C SW NW  
Lease Owner Pickrell Drilling Company  
Lease Name Norisse Well No. 1  
Office Address 705 Fourth Nat'l Bk Bldg., Wichita  
Character of Well (completed as Oil, Gas or Dry Hole) Dry Hole  
Date well completed November 20, 1968  
Application for plugging filed 19  
Application for plugging approved 19  
Plugging commenced November 20, 1968  
Plugging completed November 20, 1968  
Reason for abandonment of well or producing formation Dry Hole

If a producing well is abandoned, date of last production 19  
Was permission obtained from the Conservation Division or its agents before plugging was commenced? Yes (Ralph Warren)

Name of Conservation Agent who supervised plugging of this well  
Producing formation Depth to top Bottom Total Depth of Well 4665 Feet  
Show depth and thickness of all water, oil and gas formations.

OIL, GAS OR WATER RECORDS

CASING RECORD

FORMATION	CONTENT	FROM	TO	SIZE	PUT IN	PULLED OUT
	Surface Casing	0	259'	8-5/8"	11/9/68	-----

Describe in detail the manner in which the well was plugged, indicating where the mud fluid was placed and the method or methods used in introducing it into the hole. If cement or other plugs were used, state the character of same and depth placed, from feet to feet for each plug set.

Heavy Mud from Total Depth to 255 Feet;  
1/2 sax Hulls, Plug & 25 sax Cement thru  
the Drill Pipe; Mud to 40 Feet; 1/2 sax  
Hulls, Plug and 10 sax Cement to Base  
of Cellar. Two sax Cement in Rat Hole.  
Job completed @ 7:30 A.M. 11/20/68.

RECEIVED  
STATE CORPORATION COMMISSION  
NOV 26 1968  
CONSERVATION DIVISION  
Wichita, Kansas


(If additional description is necessary, use BACK of this sheet)

Name of Plugging Contractor Sage Drilling Co.  
Address 500 Bitting Building, Wichita, Kansas 67202

STATE OF KANSAS, COUNTY OF SEDGWICK, ss.  
Wayne W. Kahmeyer of Sage Drilling Co. (employee of owner) or (owner or operator) of the above described well being first duly sworn on oath, says: That I have knowledge of the facts, statements, and matters herein contained and the log of the above described well as filed and that the same are true and correct. So help me God.

(Signature) Wayne W. Kahmeyer  
500 Bitting Building, Wichita, Kansas (Address)

Subscribed and sworn to before me this 25th day of November, 1968



Louise K. Whitted  
Notary Public.

My commission expires November 26, 1970

DRILLERS LOG

MORISSE NO. 1

CASING RECORD:	OPERATOR: Pickrell Drilling Co.	DESCRIPTION:
8-5/8" @ 259'	CONTRACTOR: Sage Drilling Co.	C SW NW
w/200 sax cement	COMMENCED: November 8, 1968	Sec. 23-30S-10W
TOTAL DEPTH:	COMPLETED: November 20, 1968	Kingman Co., Kansas
4665'		ELEVATION: 1752KB


<u>FORMATION</u>	<u>FROM</u>	<u>TO</u>	<u>REMARKS</u>
Clay, Sand & Red Bed	0	795	
Lime & Shale	795	2240	
Shale	2240	2630	
Shale & Lime	2630	2880	
Lime & Shale	2880	3170	
Shale & Lime	3170	3515	
Lime & Shale	3515	4100	
Lime, Shale & Chert	4100	4546	
Lime & Shale	4546	4665	D&A

RECEIVED  
STATE CORPORATION COMMISSION  
NOV 26 1968  
CONSERVATION DIVISION  
Wichita, Kansas

I certify that this is a true and correct copy of the above log to the best of my knowledge.

SAGE DRILLING CO., INC.

BY Wayne W. Kahmeyer  
Wayne W. Kahmeyer



Subscribed and sworn to before me this 21st day of November, 1968.

Louise K. Whitted  
Louise K. Whitted, Notary Public

My commission expires:  
November 26, 1970.