

STATE OF KANSAS  
STATE CORPORATION COMMISSION

WELL PLUGGING RECORD

Give All Information Completely  
Make Required Affidavit  
Mail or Deliver Report to  
Conservation Division  
State Corporation Comm.  
245 North Water  
Wichita, KS 67202

Kingman County, Sec. 25 Twp. 30S Rge. 10W EXW  
Location as "NE/CNW 1/4 SW 1/4" or footage from lines  
C NE SW

Lease Owner Texas Oil & Gas Corp.

Lease Name Robinson 'F' Well No. 1

Office Address 200 West Douglas, Wichita 67202

Character of Well (Completed as Oil, Gas or Dry Hole)  
Dry Hole

Date Well completed 9/21/80 19

Application for plugging filed 9/21/80 19

Application for plugging approved 9/21/80 19

Plugging commenced 9/21/80 19

Plugging completed 9/21/80 5:45 P.M. 19

Reason for abandonment of well or producing formation

If a producing well is abandoned, date of last production  
19

Was permission obtained from the Conservation Division or  
its agents before plugging was commenced? Yes

Name of Conservation Agent who supervised plugging of this well Wm. T. Owen

Producing formation Depth to top Bottom Total Depth of Well

Show depth and thickness of all water, oil and gas formations. RTD 3240

OIL, GAS OR WATER RECORDS

CASING RECORD

FORMATION	CONTENT	FROM	TO	SIZE	PUT IN	PULLED OUT
	Surface	0	213'	8-5/8"	yes	no

Describe in detail the manner in which the well was plugged, indicating where the mud fluid was placed and the method or methods used in introducing it into the hold. If cement or other plugs were used, state the character of same and depth placed, from \_\_\_\_\_ feet to \_\_\_\_\_ feet for each plug set.

1st plug @ 210' with 40 sx  
2nd plug @ 40' with 10 sacks  
10 sacks in rathole  
Job complete @ 5:45 p.m. 9/21/80

10-2-80

(If additional description is necessary, use BACK of this sheet)

Name of Plugging Contractor Slawson Drilling Company, Inc. STATE CORPORATION COMMISSION

OCT - 2 1980

STATE OF Kansas COUNTY OF Sedgwick  
James C. Remsberg, Slawson Drilling Co., Inc. (employee of owner) of Conservation Division  
of the above-described well, being first duly sworn on oath, says: That I have knowledge of the facts, statements, and matters herein contained and the log of the above-described well as filed and that the same are true and correct. So help me God.

(Signature) James C. Remsberg  
James C. Remsberg  
800 Douglas Building, Wichita 67202  
(Address)

SUBSCRIBED AND SWORN TO before me this 30 day of September, 1980

Mary Lou Taylor  
Mary Lou Taylor Notary Public.

My commission expires January 17, 1981



DRILLERS LOG

OPERATOR: Texas Oil & Gas Corp.  
200 West Douglas  
Wichita, Kansas 67202

WELL NAME: Robinson 'F' #1  
C NE SW Sec. 25-30S-10W  
Kingman County, Kansas

CONTRACTOR: Slawson Drilling Co., Inc.  
200 Douglas Building  
Wichita, Kansas 67202

COMMENCED: 9/15/80

COMPLETED: 9/20/80

RTD: 3240'


SURFACE CASING: 8-5/8" set at 213' with 250 sx cement

0' to 263' Red Bed  
263' to 785' Shale & Red Bed  
785' to 1410' Shale  
1410' to 3240' Lime & Shale  
RTD 3240'

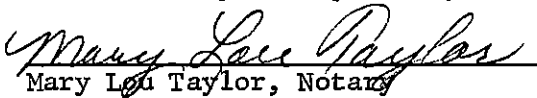
STATE OF KANSAS

COUNTY OF SEDGWICK


I, James C. Remsberg, of the Slawson Drilling Company, Inc.  
hereby state the above is an accurate copy of the Robinson 'F' #1  
log for Texas Oil & Gas Corp.

  
James C. Remsberg

Subscribed and sworn to me  
this 30th day of September, 1980

  
Mary Lou Taylor, Notary

My commission expires January 17, 1981



RECEIVED  
STATE CORPORATION COMMISSION

OCT - 2 1980

CONSERVATION DIVISION  
Wichita, Kansas