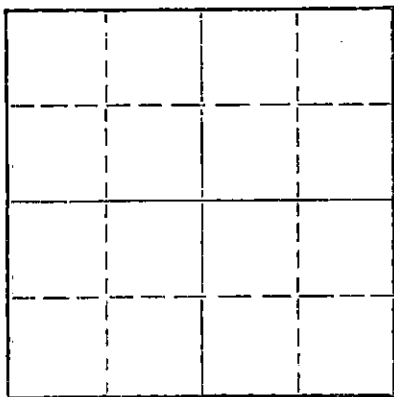


STATE OF KANSAS  
STATE CORPORATION COMMISSION

Give All Information Completely  
Make Required Affidavit  
Mail or Deliver Report to:  
Conservation Division  
State Corporation Commission  
212 No. Market  
Wichita, Kansas

WELL PLUGGING RECORD

NORTH



Locate well correctly on above  
Section Plat

Kingman County. Sec. 34 Twp. 30S Rge. (E) 10 (W)  
Location as "NE/CNW/SW" or footage from lines Center NW/4 SE/4  
Lease Owner Barbara Oil Company  
Lease Name Anthony Well No. 1  
Office Address 509 Union Center, Wichita, Kansas  
Character of Well (completed as Oil, Gas or Dry Hole) Dry Hole  
Date well completed July 24 19 69  
Application for plugging filed " 19  
Application for plugging approved " 19  
Plugging commenced " 19  
Plugging completed " 19  
Reason for abandonment of well or producing formation DRY HOLE

If a producing well is abandoned, date of last production 19  
Was permission obtained from the Conservation Division or its agents before plugging was commenced? Yes

Name of Conservation Agent who supervised plugging of this well Ralph J. Warren  
Producing formation Depth to top Bottom Total Depth of Well 4630 Feet  
Show depth and thickness of all water, oil and gas formations.

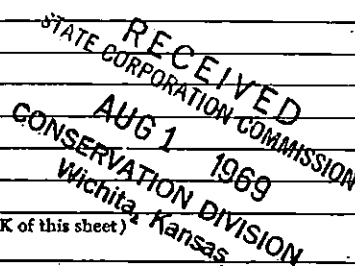
OIL, GAS OR WATER RECORDS

CASING RECORD

FORMATION	CONTENT	FROM	TO	SIZE	PUT IN	PULLED OUT
				8 5/8"	241.35	None

Describe in detail the manner in which the well was plugged, indicating where the mud fluid was placed and the method or methods used in introducing it into the hole. If cement or other plugs were used, state the character of same and depth placed, from feet to feet for each plug set.

Mud hole to 240 ft.  
1/2 sack hulls, wood plug & 25 sacks cement  
Mud to 40 ft. 1/2 sack hulls, wood plug  
10 sacks cement  
Put 25 sacks cement in rat hole




(If additional description is necessary, use BACK of this sheet)  
Name of Plugging Contractor Graves Drilling Co., Inc.  
Address 505 Union Center, Wichita, Kansas

STATE OF KANSAS, COUNTY OF SEDGWICK, ss.  
JOHN C. GRAVES (employee of owner) or (owner or operator) of the above-described well being first duly sworn on oath, says: That I have knowledge of the facts, statements, and matters herein contained and the log of the above-described well as filed and that the same are true and correct. So help me God.

(Signature) John Graves  
505 Union Center, Wichita, Kansas (Address)

SWORN TO before me this 31 st day of July, 19 69  
Mary Ann Scott Notary Public.  
My commission expires July 28, 1970



ROTARY DRILLERS' LOG

OPERATOR: Barbara Oil Company  
Union Center Building  
Wichita, Kansas 67202

DRILLING COMMENCED: 7-14-69

CONTRACTOR: Graves Drilling Co., Inc.  
Union Center Building  
Wichita, Kansas 67202

DRILLING COMPLETED: 7-24-69

CASING RECORD: 8 5/8" surface casing, set  
at 247', with 250 sacks of  
cement.

LOCATION: Anthony #1  
C-NW/4 SE/4 34-30S-10W  
Kingman County, Kans.

RECEIVED  
STATE CORPORATION COMMISSION  
JUL 31 1969  
CONSERVATION DIVISION  
Wichita, Kansas

0	-	89	Sod & sand
89	-	190	Red bed
190	-	249	Red bed & shale
249	-	550	Red bed & sand streaks
550	-	1250	Shale & red bed
1250	-	3174	Lime & shale
3174	-	3550	Lime
3550	-	3756	Lime & shale
3756	-	4307	Lime
4307	-	4389	Lime & shale
4389	-	4402	Chert
4402	-	4417	Lime
4417	-	4460	Chat & lime
4460	-	4606	Lime & shale
4606	-	4630	Lime
4630	-		T.D.

I hereby certify the foregoing statements to be true and correct,  
to the best of my knowledge.

GRAVES DRILLING COMPANY, INC.

By J. H. Graves  
President

STATE OF KANSAS )  
                          ) ss  
SEDGWICK COUNTY )

Subscribed and sworn to before me, a Notary Public, this 28th  
day of July, 1969.

My Commission Expires: July 28, 1970

Mary Ann Scott  
Mary Ann Scott, Notary Public

