

TYPE

NOTICE OF INTENTION TO DRILL

C-1

**TO BE FILED WITH THE STATE CORPORATION COMMISSION
PRIOR TO COMMENCEMENT OF WELL**

API Number 15-095-20,537-
(For office use only) 0000

1. Operator Zenith Drilling Corp., Inc.


Starting Date 11-3-76

Address Suite 600, 200 W. Douglas, Wichita, Ks.

County Kingman

2. Contractor  Sterling DRILLING

Sec 19 Twp 30 S Rge 10 ^W W

Address  Sterling Kansas

Spot Location NE SW

3. Type of Equipment: Rotary Cable Tool

Nearest Lease Line 660 ft.

4. Well to be Drilled for: Oil Gas

Lease Name Martin

Disposal Input Other

5. Depth of Deepest Fresh Water within 1 mile 100 ft.

Well No. 1

6. Depth of Municipal Water Well within 3 miles none ft.

7. Depth to Protect all Fresh Water 175 ft.

8. Amount of Surface Casing to be set 250 ft.

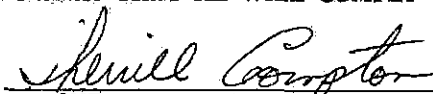
Est. Total Depth 4800 ft.


9. Alternate No. 1 No. 2

REMARKS:

OPERATOR STATES THAT HE WILL COMPLY WITH K. S. A. 55-128

Signature of Operator



SHERRILL COMPTON
ZENITH DRILLING CORPORATION, INC 



First
Class
Postage

**State Corporation Commission of Kansas
Conservation Division**

[REDACTED]

Wichita, Kansas [REDACTED]

New Address
245 North Water
Wichita, Kansas 67202

10-29-76

(IF PREFERRED, MAIL IN ENVELOPE)