

STATE OF KANSAS  
STATE CORPORATION COMMISSION  
200 Colorado Durby Building  
Wichita, Kansas 67202

WELL PLUGGING RECORD  
K.A.R.-82-3-117

API NUMBER 15-145-21,411-0000

LEASE NAME Crane

WELL NUMBER 1-11

4290 FT. from (S) Suction Line

330 FT. from (E) Suction Line

SEC. 11 TWP. 22S RGE. 15 (E) or (W)

COUNTY Pawnee

Date Well Completed 5-06-93

Plugging Commenced 5-06-93

Plugging Completed 5-06-93

TYPE OR PRINT  
NOTICE: Fill out completely  
and return to Cons. Div.  
office within 30 days.

LEASE OPERATOR Dunne Oil Company

ADDRESS 100 S. Main, Suite 410 Wichita, KS. 67202

PHONE (316) 267-3448 OPERATORS LICENSE NO. 4197

Character of Well D&A

(Oil, Gas, D&A, SHD, Input, Water Supply Well)

The plugging proposal was approved on May 6, 1993 (date)

by Case Morris (KCC District Agent's Name).

is ACO-1 filed? by operator; if not, is well log attached? yes

Producing Formation na Depth to Top \_\_\_\_\_ Bottom T.D. 3990'

Show depth and thickness of all water, oil and gas formations.

OIL, GAS OR WATER RECORDS

CASING RECORD

*Rec'd 5-10-93*

Formation	Content	From	To	Size	Put In	Pulled out
surface		0	565	8 5/8"	565'	none

Describe in detail the manner in which the well was plugged, indicating where the mud fluid was placed and the method or methods used in introducing it into the hole. If cement or other plugs were used, state the character of same and depth placed, from feet to feet each set.

40 sx. @ 3943', 50 sx. @ 950', 50 sx. @ 600', 10 sx. @ 40', 15 sx. in rat hole, 10 sx. in water well. Total 175 sx. 60/40 Pozmix, 6% Gel Plug Down 7:00 A.M. 5-6-93

(If additional description is necessary, use BACK of this form.)

Name of Plugging Contractor L. D. Drilling, Inc. License No. 6039

Address R.R. 1 Box 183 B Great Bend, KS. 67530

NAME OF PARTY RESPONSIBLE FOR PLUGGING FEES: Dunne Oil Company

STATE OF Kansas COUNTY OF Barton, ss.

Greg Davidson

(Employee of Operator) or (Operator) of

above-described well, being first duly sworn on oath, says: That I have knowledge of the facts, statements, and matters herein contained and the log of the above-described well as filed that the same are true and correct, so help me God.

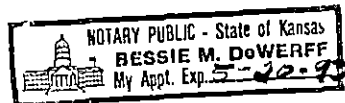
(Signature) Greg Davidson

(Address) R.R. 1 Box 183 B Great Bend, KS. 67530

SUBSCRIBED AND SWORN TO before me this 7th day of May, 1993

My Commission Expires: 5-20-93

Notary Public  
Bessie M. Dowerff



DRILLER'S WELL LOG

DATE COMMENCED: 4-27-93  
DATE COMPLETED: 5-06-93

DUNNE OIL COMPANY  
Crane #1-11  
SE NE NE Sec. 11-22S-15W  
Pawnee County, KS.

ELEVATION: 1963' GR 1968' KB

0 - 565 Surface  
565 - 690 Red Bed & Shale  
690 - 1205 Shale & Lime  
1205 - 1770 Lime & Shale  
1770 - 2160 Shale W/lime  
2160 - 3835 Lime & Shale  
3835 - 3880 Lime  
3880 - 3990 Lime & Arbuckle  
3990 RTD

FORMATION DATA: (sample)

Anhydrite 918  
B/Anhydrite 945  
Tarkio 2798  
Howard 2930  
Heebner 3376  
Lansing 3499  
BKC 3726  
Viola 3833  
Simpson 3890  
Arbuckle 3943  
RTD 3990


CASING: (surface)

8 5/8" set @ 565' W/300 sx.  
60/40 Poz, 2% Gel, 3% CC

A F F I D A V I T

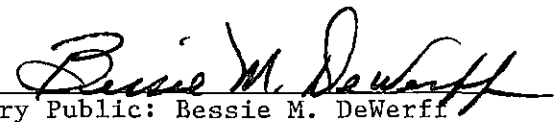
STATE OF KANSAS )  
COUNTY OF BARTON )<sup>ss</sup>

GREG DAVIDSON of lawful age, does swear and state that the facts and statements herein are true and correct to the best of his knowledge.

  
Greg Davidson

Subscribed and sworn to before me this 7th day of May 1993.

My Commission expires: 5-20-93

  
Notary Public: Bessie M. DeWerff

