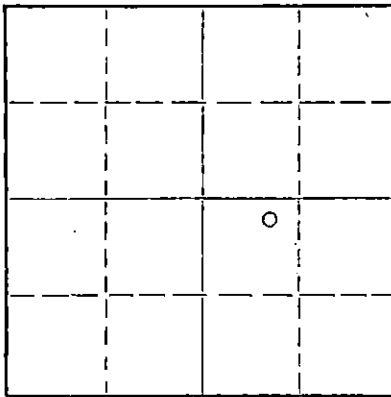


STATE OF KANSAS
STATE CORPORATION COMMISSION

Give All Information Completely
Make Required Affidavit
Mail or Deliver Report to:
Conservation Division
State Corporation Commission
800 Bittling Building
Wichita, Kansas

WELL PLUGGING RECORD

NORTH



Locate well correctly on above
Section Plat

Stafford County. Sec. 34 Twp. 22S Rge. (E) 14 (W)

Location as "NE/CNW/SW" or footage from lines NE NW SE
Lease Owner Natural Gas and Oil Company, etal
Lease Name Parish Well No. 1
Office Address 1009 Central Building, Wichita 2, Kansas
Character of Well (completed as Oil, Gas or Dry Hole) dry hole
Date well completed October 9, 1954 19
Application for plugging filed (Orally) October 9, 1954 19
Application for plugging approved October 9, 1954 19
Plugging commenced October 9, 1954 19
Plugging completed October 9, 1954 19
Reason for abandonment of well or producing formation

If a producing well is abandoned, date of last production 19
Was permission obtained from the Conservation Division or its agents before plugging was commenced? yes

Name of Conservation Agent who supervised plugging of this well
Producing formation Depth to top Bottom Total Depth of Well Feet
Show depth and thickness of all water, oil and gas formations.

OIL, GAS OR WATER RECORDS

CASING RECORD

| FORMATION | CONTENT | FROM | TO | SIZE | PUT IN | PULLED OUT |
|-----------|-----------|------|-----|--------|--------|------------|
| Surface | sd-shells | 0 | 200 | 8 5/8" | 200 | none |
| | | | | | | |
| | | | | | | |
| | | | | | | |
| | | | | | | |
| | | | | | | |
| | | | | | | |
| | | | | | | |

Describe in detail the manner in which the well was plugged, indicating where the mud fluid was placed and the method or methods used in introducing it into the hole. If cement or other plugs were used, state the character of same and depth placed, from feet to feet for each plug set.

Filled hole with heavy mud from total depth to 180 feet
Set plug at 180 feet and ran 20 sacks cement to 120 feet
Filled with heavy mud from 120 feet to 30 feet
Set plug at 30 feet and capped with 10 sacks cement

(If additional description is necessary, use BACK of this sheet)
Name of Plugging Contractor Harms-Burt Drilling Company
Address Great Bend, Kansas

STATE OF Kansas, COUNTY OF Sedgwick, ss.
John D. Carey (employee of owner) or (owner or operator) of the above-described


well, being first duly sworn on oath, says: That I have knowledge of the facts, statements, and matters herein contained and the log of the above-described well as filed and that the same are true and correct. So help me God.

(Signature) John D. Carey
1009 Central Building, Wichita 2, Kansas
(Address)

SUBSCRIBED AND SWORN TO before me this 14th day of October 1954

My commission expires May 25, 1957

Esther Unsell Notary Public.



10-15-54

DRILLER'S LOG

COMPANY: Natural Gas & Oil Company and
Amerada Petroleum Corporation

CONTRACTOR: Harms-Burt Drilling Company

FARM: Parish #1, NE NW SE Sec. 34-22S-14W
Stafford County, Kansas

COMMENCED: September 29, 1954

COMPLETED: October 9, 1954

ELEVATION: 1943 RB

| | | | |
|------|----|------|------------------------|
| 0 | to | 25 | Clay and sand |
| 25 | to | 100 | Sand |
| 100 | to | 300 | Shale and shells |
| 300 | to | 368 | Sand |
| 368 | to | 852 | Shale and red bed |
| 852 | to | 880 | Anhydrite |
| 880 | to | 1250 | Shale and shells |
| 1250 | to | 1650 | Shale, salt and shells |
| 1650 | to | 1850 | Shale and lime. |
| 1850 | to | 2195 | Lime |
| 2195 | to | 2420 | Shale and lime |
| 2420 | to | 2440 | Lime |
| 2440 | to | 2875 | Shale and lime |
| 2875 | to | 2950 | Lime |
| 2950 | to | 3330 | Lime and shale |
| 3330 | to | 3400 | Lime |
| 3400 | to | 3502 | Shale and lime |
| 3502 | to | 3514 | Brown lime |
| 3514 | to | 3755 | Lime |
| 3755 | to | 3808 | Lime w/shale |
| 3808 | to | 3878 | Lime and chert |
| 3878 | to | 3888 | Shale and chert |
| 3888 | to | 3923 | Sandy shale streaks |
| 3923 | to | 3928 | Lime and shale |
| 3928 | to | 3955 | Arbuckle lime |
| | | 3955 | T. D. |

Set 200 feet 8 5/8" surface pipe. Cemented with 250
sacks cement and 5 sacks calcium chloride.

| | | | | | | |
|-------|------------|------|--------------|------|----------|------|
| TOPS: | Anhydrite | 852 | Lansing | 3514 | Simpson | 3876 |
| | Heebner | 3367 | Base KansasC | 3736 | Arbuckle | 3928 |
| | Brown Lime | 3501 | Conglomerate | 3810 | | |


No Drill Stem Tests
Ran Schlumberger
DRY, PLUGGED AND ABANDONED

C E R T I F I C A T E

I, John D. Carey, do hereby certify that the above
and foregoing is a true and correct copy of the log
of the Parish #1, NE NW SE Section 34-22S-14W, Staf-
ford County, Kansas, as reflected by files of the
Natural Gas and Oil Company, a Division of Mississippi
River Fuel Corporation.

PLUGGING

FILE SEC 34-22S-14W
BOOK PAGE 70 LINE 33


John D. Carey

Subscribed and sworn to before me, a Notary Public,
within and for Sedgwick County, Kansas, this 14th
day of October, 1954.


Esther Unsell, Notary Public

My Commission expires May 25, 1957