

STATE OF KANSAS
STATE CORPORATION COMMISSION

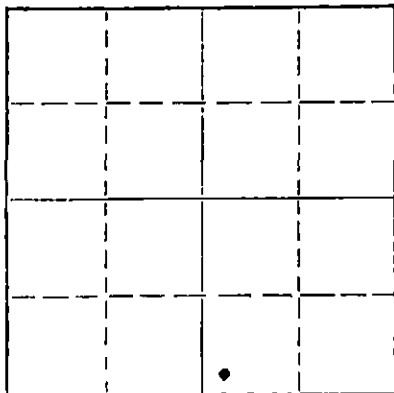
Form CP-4

WELL PLUGGING RECORD

Give All Information Completely
Make Required Affidavit
Mail or Deliver Report to:
Conservation Division
State Corporation Commission
P. O. Box 17027
Wichita, Kansas 67217
NORTH

Stafford County, Sec. 33 Twp. 22 Rge. (E) 14 (W)

Location as "NE/CNW/SW" or footage from lines SW SW SE
Lease Owner Ellinwood Welding Service
Lease Name R. L. Miller Well No. 1
Office Address P.O. Box 58, Ellinwood, Kansas 67526
Character of Well (completed as Oil, Gas or Dry Hole) oil
Date well completed 19 72
Application for plugging filed July 7 19 72
Application for plugging approved 19 72
Plugging commenced July 8 19 72
Plugging completed July 14 19 72
Reason for abandonment of well or producing formation depleted



Locate well correctly on above Section Plat

If a producing well is abandoned, date of last production 19 72
Was permission obtained from the Conservation Division or its agents before plugging was commenced? YES

Name of Conservation Agent who supervised plugging of this well G. R. Biberstein
Producing formation Depth to top Bottom Total Depth of Well 3979 Feet
Show depth and thickness of all water, oil and gas formations.

OIL, GAS OR WATER RECORDS

CASING RECORD

FORMATION	CONTENT	FROM	TO	SIZE	PUT IN	PULLED OUT
		0	239'	8 5/8"	239'	none
		0	3978'	5 1/2"	3978'	2031.18

Describe in detail the manner in which the well was plugged, indicating where the mud fluid was placed and the method or methods used in introducing it into the hole. If cement or other plugs were used, state the character of same and depth placed, from feet to feet for each plug set.

Sanded back to 3940' and dumped 5 sacks of cement.

Pumped in 2 sacks of hulls, 15 sacks of mud and 100 sacks of cement.

RECEIVED
STATE CORPORATION COMMISSION

JUL 20 1972

CONSERVATION DIVISION
Wichita, Kansas


Name of Plugging Contractor PIPE PULLERS, INC.
Address Box 486, Ellinwood, Kansas 67526

STATE OF KANSAS, COUNTY OF BARTON, ss.
Evelyn Roth (employee of owner) or (owner or operator) of the above-described well, being first duly sworn on oath, says: That I have knowledge of the facts, statements, and matters herein contained and the log of the above-described well as filed and that the same are true and correct. So help me God.

(Signature) Evelyn Roth
Ellinwood, Kansas
(Address)

SWORN TO before me this 19th day of July, 1972

James M. Stevenson
Notary Public.



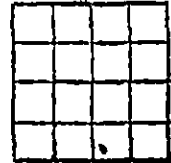
WELL LOG BUREAU - KANSAS GEOLOGICAL SOCIETY
508 East Murdock, Wichita, Kansas

Company - SUNRAY OIL CORP.
Farm - Ryal Miller No. 1

SEC. 33 T. 22 R. 14W
SW SW SE

Total Depth. 3979
Comm. 11-22-53 Comp. 12-6-53
Shot or Treated.
Contractor.
Issued. 3-20-54

County Stafford
KANSAS



Elevation. 1951'

CASING:
8 5/8" 239' com. w/200 ex
5 1/2" 3978' com. w/125 ex

Production. Pmp. 90 BOPD

Figures Indicate Bottom of Formations.

sand	0-150
shale & shells	355
sand, red bed	420
red bed	860
sand	870
anhydrite	900
shale	1525
lime & shale	1885
lime	1970
lime & shale	2040
shale & shells	2320
brkn lim.	2460
shale & shells	2595
shale & limo	2880
shale	2985
shale & limo	3145
limo	3337
shale & limo	3510
lime	3805
lime & shale	3860
viola chert	3905
simpson shale	3920
shale & sand	3943
shale, limo, chert	3950
shale & limo	3973
lime	3979
Total Depth	

TOPS:

Brown Limo (Scout)	3518
Lansing-Kansas City	3526
Conglomerate	3848
Viola	3860
Simpson Shale (Scout)	3860
Simpson Sand (Scout)	3934
Arbuckle	3974

RECEIVED
STATE CORPORATION COMMISSION
JUL 11 1972
CONSERVATION DIVISION
Wichita, Kansas