
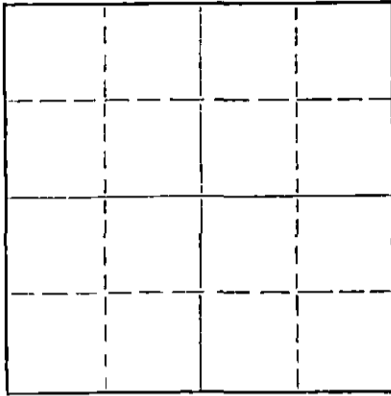


Give All Information Completely
Make Required Affidavit
Mail or Deliver Report to:
Conservation Division
State Corporation Commission
211 No. Broadway
Wichita, Kansas



WELL PLUGGING RECORD

NORTH



Locate well correctly on above
Section Plat

Inger Oil Stafford County, Sec. 33 Twp. 22 Rge. 13 (E) W (W)
Location as "NE/CNW*SW*" or footage from lines NW SW NE

Lease Owner Inger Oil Company
Lease Name Durham Well No. 1
Office Address Wichita, Kansas
Character of Well (completed as Oil, Gas or Dry Hole) _____
Date well completed _____ 19____
Application for plugging filed _____ 19____
Application for plugging approved _____ 19____
Plugging commenced 4-1-63 _____ 19____
Plugging completed 4-4-63 _____ 19____
Reason for abandonment of well or producing formation Depleted.

If a producing well is abandoned, date of last production _____ 19____
Was permission obtained from the Conservation Division or its agents before plugging was commenced? yes

Name of Conservation Agent who supervised plugging of this well Archie Elving
Producing formation _____ Depth to top _____ Bottom _____ Total Depth of Well 3647 Feet
Show depth and thickness of all water, oil and gas formations.

OIL, GAS OR WATER RECORDS


CASING RECORD

FORMATION	CONTENT	FROM	TO	SIZE	PUT IN	PULLED OUT
				8-5/8"	285'	None
				5-1/2"	3647'	1843'

Describe in detail the manner in which the well was plugged, indicating where the mud fluid was placed and the method or methods used in introducing it into the hole. If cement or other plugs were used, state the character of same and depth placed, from _____ feet to _____ feet for each plug set.

Checked hole to top plug @ 3450'. Pulled 5 1/2" casing, could not bail fluid down, ran plug to 200', set rock bridge to 190' and dumped 1 sacks of calseal @ 190'. Let set 1 hour. Still could not bail fluid. Ran 4 sacks of cement with dump bailer and left to set over night. Bailed fluid to plug and ran 16 sacks of cement. Mudded to 40', set rock bridge to 30' and ran 10 sacks of cement to base of cellar.

4-9-63



PLUGGING COMPLETE.

APR 9 1963

(If additional description is necessary, use BACK of this sheet)
Name of Plugging Contractor KNIGHT CASING PULLING COMPANY
Address CHASE, KANSAS

CONSERVATION DIVISION
Wichita, Kansas

STATE OF KANSAS, COUNTY OF RICE, ss.
Noel J. Knight (employee of owner) or ~~owner~~ of the above-described well, being first duly sworn on oath, says: That I have knowledge of the facts, statements, and matters herein contained and the log of the above-described well as filed and that the same are true and correct. So help me God.

(Signature) Noel J. Knight

Chase, Kansas
(Address)

SUBSCRIBED AND SWORN TO before me this 5th day of April, 1963

My commission expires May 20, 1964

Milton J. Volin
Notary Public.

DRILLER'S LOG

COMPANY:
CONTRACTOR:
FARM:
LOCATION:
DATE DRILLED:
COMPLETED:

Inger Oil Company
LEHEN DRILLING, INC.
DURHAM #1 (Washdown)
NW 34 NE Sec. 33-22-13
STAFFORD COUNTY, KANSAS
11-30-62
12-2-62

0 3750 Washed down
3750 Rotary Total Depth - Set 5 7/8" Casing

3 5/8" surface casing set by previous operator.

I, Byron Johnson, do hereby certify that the above and foregoing is a true and correct copy of the log of the Durham #1 (Washdown), located N. 34 NE of Section 33, Township 22, Range 13, Stafford County, Kansas, as reflected by the files of Lehen Drilling, Inc.

Byron Johnson
Byron Johnson

STATE OF KANSAS }
COUNTY OF BARTON } SS

Subscribed and sworn to before me, a Notary Public, in and for Barton County, Kansas, this 10th day of December, 1962.

Ulanda Nichols
Ulanda Nichols, Notary Public

My Commission Expires:
April 1, 1963

RECEIVED
STATE CORPORATION COMMISSION

APR 1 1963

CONSERVATION DIVISION
Wichita, Kansas