

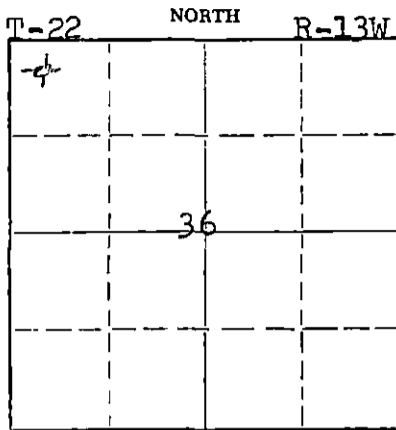
STATE OF KANSAS
STATE CORPORATION COMMISSION

Form CP-4

WELL PLUGGING RECORD

Give All Information Completely
Make Required Affidavit
Mail or Deliver Report to:
Conservation Division
State Corporation Commission
211 No. Broadway
Wichita, Kansas

Stafford County. Sec. 36 Twp. 22 Rge. (E) 13 (W)
Location as "NE/CNW/SW" or footage from lines NW NW NW
Lease Owner Donald T. Ingling et al
Lease Name Hallman Well No. 1
Office Address Wichita, Kansas
Character of Well (completed as Oil, Gas or Dry Hole) Dry Hole
Date well completed August 9, 1965
Application for plugging filed August 9, 1965
Application for plugging approved August 9, 1965
Plugging commenced August 9, 1965
Plugging completed August 9, 1965
Reason for abandonment of well or producing formation no production



Locate well correctly on above
Section Plat

If a producing well is abandoned, date of last production 19
Was permission obtained from the Conservation Division or its agents before plugging was commenced? Yes

Name of Conservation Agent who supervised plugging of this well Archie Elving
Producing formation _____ Depth to top _____ Bottom _____ Total Depth of Well 3890 Feet
Show depth and thickness of all water, oil and gas formations.

OIL, GAS OR WATER RECORDS

CASING RECORD

FORMATION	CONTENT	FROM	TO	SIZE	PUT IN	PULLED OUT
				8 5/8"	287'	none

Describe in detail the manner in which the well was plugged, indicating where the mud fluid was placed and the method or methods used in introducing it into the hole. If cement or other plugs were used, state the character of same and depth placed, from _____ feet to _____ feet for each plug set.

Check fluid level in hole - Halliburton plug, hulls and bridge at 260 feet then 25 sacks cement through drill pipe then mud to 40 feet and bridge then 10 sacks cement and 2 sacks cement in rat hole.

RECEIVED
STATE CORPORATION COMMISSION

AUG 10 1965

CONSERVATION DIVISION
Wichita, Kansas

(If additional description is necessary, use BACK of this sheet)
Name of Plugging Contractor Donald T. Ingling 8-12-65
Address Wichita, Kansas

STATE OF KANSAS, COUNTY OF SEDGWICK, ss.
D. T. Ingling (employee of owner) or (owner or operator) of the above-described well, being first duly sworn on oath, says: That I have knowledge of the facts, statements, and matters herein contained and the log of the above-described well as filed and that the same are true and correct. So help me God.

(Signature) [Signature]
Wichita, Kansas (Address)

SUBSCRIBED AND SWORN TO before me this 11th day of August, 1965
[Signature]
Notary Public.

My commission expires Feb. 27, 1968

WELL LOG - HALLMAN NO. 1

Donald T. ENGLING et al, Lease Owner

Section 36-22-13W

Donald T. Ingling, Contractor

Location: NW NW NW

Commenced: 7-31-65

County: Stafford

Completed: 8-10-65

Production:

Total Depth: 3890'

Elevation: 1894' RB

Casing: 8 5/8" 287' (225 sacks cement)

Figures below indicate bottom formation



40 surface clay
 230 sand
 287 red rock
 731 red rock and shale
 755 Anhydrite
 1170 shale and shells
 1545 shale and shells
 1645 shale and lime
 1730 lime and shale
 1875 lime and shale streaks
 2005 lime
 2027 lime and sand
 2034 lime
 2185 shale and lime
 2300 lime and shale
 2321 lime
 2490 lime and shale
 2775 shale and lime
 2908 lime
 3055 lime
 3180 lime
 3239 lime
 3335 shale
 3415 shale and lime streaks
 3465 lime
 3530 lime
 3582 lime
 3645 lime
 3701 lime
 3750 lime
 3760 lime
 3805 chert and lime
 3820 lime and chert
 3836 shale
 3890 shale and lime
 3890 Total Depth

I certify this is a true and correct copy of the above mentioned well.

STATE OF KANSAS, SEDGWICK COUNTY: ss.

Subscribed and sworn to before me, a Notary Public, in said county and state.

My commission expires: Feb. 27, 1968



 Notary Public