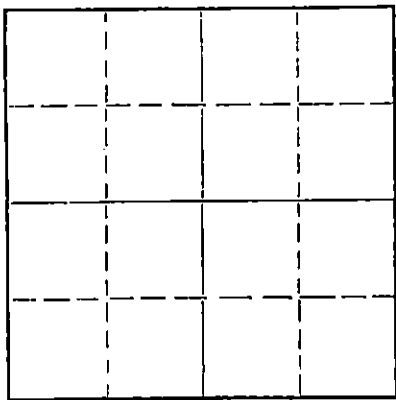


Give All Information Completely
Make Required Affidavit
Mail or Deliver Report to:
Conservation Division
State Corporation Commission
211 No. Broadway
Wichita, Kansas

NORTH



Locate well correctly on above
Section Plat

Hodgeman County, Sec. 17 Twp. 21S Rge. (X) 21 (W)
Location as "NE/CNW/SW" or footage from lines. C NW SE
Lease Owner Jones-Gebert Oil, Inc.
Lease Name Mooney Well No. 1
Office Address 205 Central Bldg. - Wichita, Kansas
Character of Well (completed as Oil, Gas or Dry Hole) Dry Hole
Date well completed August 25 19 63
Application for plugging filed August 25 19 63
Application for plugging approved August 25 19 63
Plugging commenced August 25 19 63
Plugging completed August 25 19 63
Reason for abandonment of well or producing formation Dry Hole

If a producing well is abandoned, date of last production 19
Was permission obtained from the Conservation Division or its agents before plugging was commenced? Yes

Name of Conservation Agent who supervised plugging of this well Hugh E. Scott
Producing formation _____ Depth to top _____ Bottom _____ Total Depth of Well 4412 Feet
Show depth and thickness of all water, oil and gas formations.

OIL, GAS OR WATER RECORDS

CASING RECORD

FORMATION	CONTENT	FROM	TO	SIZE	PUT IN	PULLED OUT
				8-5/8"	255'	

Describe in detail the manner in which the well was plugged, indicating where the mud fluid was placed and the method or methods used in introducing it into the hole. If cement or other plugs were used, state the character of same and depth placed, from _____ feet to _____ feet for each plug set.

Plugged w/25 sx. @600'/ set 250' w/250 sx. mud to 40;
top of plug, 10 sx. @40'.

RECEIVED
STATE CORPORATION COMMISSION

AUG 30 1963

CONSERVATION DIVISION
Wichita, Kansas

(If additional description is necessary, use BACK of this sheet)
Name of Plugging Contractor Jones-Gebert Oil, Inc.
Address 205 Central Bldg., - Wichita, Kansas

STATE OF Kansas, COUNTY OF Sedgwick, ss.
George R. Jones (employee of owner) or (owner or operator) of the above-described well, being first duly sworn on oath, says: That I have knowledge of the facts, statements, and matters herein contained and the log of the above-described well as filed and that the same are true and correct. So help me God.

(Signature) *George R. Jones*
205 Central Bldg. - Wichita, Kansas
(Address)

SUBSCRIBED AND SWORN to before me this 29th day of August, 19 63

Barbara J. Layton
Barbara J. Layton Notary Public.

My commission expires February 1, 1964



15.083.10123.00.00

DRILLERS' LOG

Company: Jones-Gebert Oil, Inc.
Contractor: Jones-Gebert Oil, Inc.
Farm: Mooney #1
Location: C NW SE, Sec. 17-21S-21W
Hodgeman County, Kansas
Commenced: 8/18/63
Completed: 8/25/63
Casing: 8-5/8" @255' w/250 sx.

0	-	5	Cellar
5	-	25	Soil
25	-	125	Sand
125	-	255	Shale & shells
255	-	650	Shale
650	-	660	Blaine
660	-	740	Shale & shells
740	-	940	Sand
940	-	1307	Shale & shells
1307	-	1338	Anhydrite
1338	-	1450	Shale & shells
1450	-	1830	Shale & lime streaks
1830	-	2100	Shale & lime streaks
2100	-	2245	Lime and shale
2245	-	2270	Shale and lime
2270	-	2370	Lime
2370	-	2505	Lime
2505	-	2615	Lime and shale
2615	-	2755	Lime and shale
2755	-	2810	Lime and shale
2810	-	2875	Shale and chalk streaks
2875	-	3070	Shale and lime
3070	-	3245	Shale and lime
3245	-	3395	Shale and lime
3395	-	3555	Shale and lime
3555	-	3661	Shale
3661	-	3690	Lime
3690	-	3835	Lime
3835	-	3922	Lime
3922	-	4045	Lime and shale
4045	-	4120	Lime
4120	-	4175	Lime and shale
4175	-	4280	Lime
4280	-	4330	Lime
4330	-	4397	Chert and lime
4397	-	4407	Cherty lime
4407	-	4412	Lime and chert
		4412	Rotary Total Depth

RECEIVED
STATE CORPORATION COMMISSION

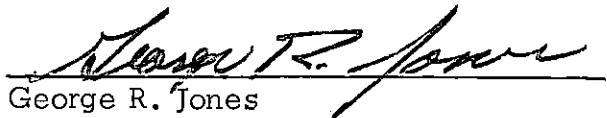
AUG 30 1963

CONSERVATION DIVISION
Wichita, Kansas

15.083.10123.00.00


Drillers' Log
#1 Mooney
Page -2-

I, George R. Jones, do hereby certify that the above and foregoing is a true and correct copy of the log of the #1 Mooney, C NW SE, Sec. 17-21S-21W, Hodgeman County, Kansas, as reflected by the files of Jones-Gebert Oil, Inc.


George R. Jones

State of Kansas)
) ss:
County of Sedgwick)

Subscribed and sworn to before me, a Notary Public, in and for Sedgwick County, Kansas, this 29th day of August, 1963.


Barbara J. Layton, Notary Public

My commission expires:
February 1, 1964

RECEIVED
STATE CORPORATION COMMISSION

AUG 30 1963

CONSERVATION DIVISION
Wichita, Kansas