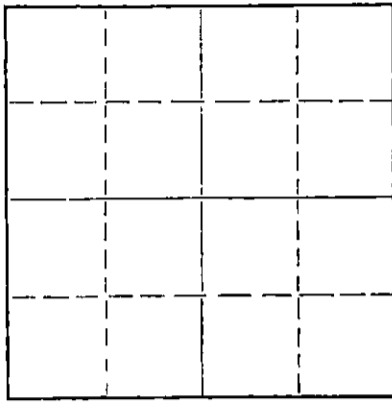


15.083.00176.00.00

WELL PLUGGING RECORD

Give All Information Completely
Make Required Affidavit
Mail or Deliver Report to:
Conservation Division
State Corporation Commission
211 No. Broadway
Wichita, Kansas

NORTH



Locate well correctly on above
Section Plat

Hodgeman County. Sec. 22 Twp. 21S Rge. (E)21 (W)
Location as "NE/CNW/SW" or footage from lines C NE NW
Lease Owner Jones-Gebert Oil Co.
Lease Name Waterhouse Well No. 1
Office Address 1007 Central Building, Wichita, Kansas
Character of Well (completed as Oil, Gas or Dry Hole) Dry hole
Date well completed November 29, 1962 1962
Application for plugging filed November 29 1962
Application for plugging approved November 29 1962
Plugging commenced November 29 1962
Plugging completed November 29 1962
Reason for abandonment of well or producing formation Dry Hole

If a producing well is abandoned, date of last production _____ 19____
Was permission obtained from the Conservation Division or its agents before plugging was commenced? yes

Name of Conservation Agent who supervised plugging of this well Hugh Scott
Producing formation _____ Depth to top _____ Bottom _____ Total Depth of Well 4415 Feet
Show depth and thickness of all water, oil and gas formations.

OIL, GAS OR WATER RECORDS

CASING RECORD

FORMATION	CONTENT	FROM	TO	SIZE	PUT IN	PULLED OUT
				8 5/8"	249'	

Describe in detail the manner in which the well was plugged, indicating where the mud fluid was placed and the method or methods used in introducing it into the hole. If cement or other plugs were used, state the character of same and depth placed, from _____ feet to _____ feet for each plug set.

Set bottom plug @600 feet w/40 sxs. of cement;
Set middle plug @250 feet w/35 sxs. of cement;
Set top plug @40 feet w/15 sxs. of cement; 2 sxs. in rat hole.

RECEIVED
STATE CORPORATION COMMISSION
WICHITA, KANSAS

DEC 7 1962

CONSERVATION DIVISION
WICHITA, KANSAS

12-7-62

(If additional description is necessary, use BACK of this sheet)

Name of Plugging Contractor Jones-Gebert Oil, Inc.
Address 1007 Central Building, Wichita, Kansas

STATE OF Kansas, COUNTY OF Sedgwick, ss.
George R. Jones (employee of owner) or (owner or operator) of the above-described well, being first duly sworn on oath, says: That I have knowledge of the facts, statements, and matters herein contained and the log of the above-described well as filed and that the same are true and correct. So help me God.

(Signature) George R. Jones
1007 Central Building, Wichita, Kansas
(Address)

SUBSCRIBED AND SWORN TO before me this 5th day of December, 1962

Barbara J. Layton
Barbara J. Layton
Notary Public.

My commission expires February 1, 1964



DRILLERS' LOG

Company: Jones-Gebert Oil Co.
 Contractor: Jones-Gebert Oil, Inc.
 Farm: #1 Waterhouse
 C NE NW, Sec. 22-21S-21W
 Hodgeman County, Kansas
 Commenced: 11/15/62
 Completed: 11/29/62
 Casing: 8 5/8" w/200 sx.


0 -	235	Red bed & clay
235 -	249	Sand and Shale
249 -	405	Blue-guy clay and unconsolidated shales
405 -	620	Clay & shale, red bed
620 -	630	Anhydrite
630 -	1080	Shale, sand & clay
1080 -	1269	Shale, sand & clay
1269 -	1390	Shale, sand & clay
1390 -	1605	Shale & clay & sand lime
1605 -	1840	Shale & Lime
1840 -	2125	Shale & lime
2125 -	2220	Lime & shale
2220 -	2360	Lime w/shale strks
2360 -	2480	Lime w/slight shale streaks
2480 -	2565	Lime & shale
2565 -	2655	Lime w/shale
2655 -	2785	Lime & shale
2785 -	2885	Lime & shale
2885 -	2970	Shale & Lime
2970 -	3195	Lime w/slight shale streaks
3195 -	3220	Shale & lime streaks
3220 -	3350	Shale & lime
3350 -	3500	Lime & shale
3500 -	3610	Lime & shale
3610 -	3708	Lime & shale
3708 -	3785	Lime & shale
3785 -	3837	Lime & shale
3837 -	3913	Lime & shale
3913 -	3998	Lime & shale
3998 -	4069	Lime
4069 -	4117	Lime & shale
4117 -	4185	Lime & shale
4185 -	4234	Lime
4234 -	4278	Lime w/shale streaks
4278 -	4304	Lime-Chert
4304 -	4327	Shale & Lime - Mississippi
4327 -	4334	Mississippi
4334 -	4373	Mississippi chert & lime
4373 -	4397	Mississippi chert & lime
4397 -	4415	Kinderhookian lime
4415 -		T.D.

JONES-GEBERT OIL CO.
STATE CORPORATION DIVISION


DEC 7 1962

CONSERVATION DIVISION
Wichita, Kansas

I, George R. Jones, do hereby certify that the above and foregoing is a true and correct copy of the log of the #1 Waterhouse, C NE NW, Sec. 22-21S-21W, Hodgeman County, Kansas, as reflected by the files of the Jones-Gebert Oil, Inc.


George R. Jones

State of Kansas - County of Sedgwick) ss.
 Subscribed and sworn to before me, a Notary Public, in and for Sedgwick County, Kansas,
 this 5th day of December, 1962.
 My Commission expires
 February 1, 1964.


Barbara J. Layton, Notary Public