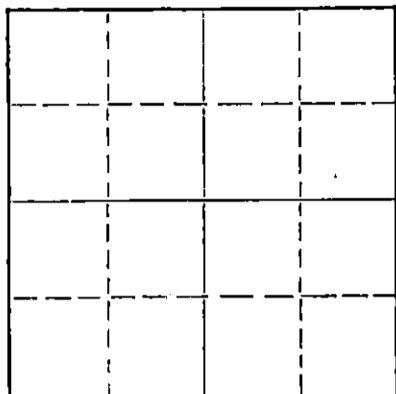


15.083.10083.00.00
WELL PLUGGING RECORD

Give All Information Completely
Make Required Affidavit
Mail or Deliver Report to:
Conservation Division
State Corporation Commission
211 No. Broadway
Wichita, Kansas

NORTH



Locate well correctly on above
Section Plat

Hodgeman County, Sec 24 Twp. 21S Rge. (E9 21(W))
Location as "NE/CNW/SW" or footage from lines C NE SW
Lease Owner Hudson Petroleum Co.
Lease Name Thompson Well No. 1
Office Address 4720 Rainbow, Kansas City, Kansas
Character of Well (completed as Oil, Gas or Dry Hole) Dry Hole
Date well completed Feb. 14 19 64
Application for plugging filed Feb. 14 19 64
Application for plugging approved Feb. 14 19 64
Plugging commenced Feb. 14 19 64
Plugging completed Feb. 14 19 64
Reason for abandonment of well or producing formation Dry Hole

If a producing well is abandoned, date of last production _____ 19____
Was permission obtained from the Conservation Division or its agents before plugging was commenced? Yes

Name of Conservation Agent who supervised plugging of this well Hugh E. Scott
Producing formation _____ Depth to top _____ Bottom _____ Total Depth of Well 4339' Feet
Show depth and thickness of all water, oil and gas formations.

OIL, GAS OR WATER RECORDS

CASING RECORD

FORMATION	CONTENT	FROM	TO	SIZE	PUT IN	PULLED OUT
				8-5/8"	273'	

Describe in detail the manner in which the well was plugged, indicating where the mud fluid was placed and the method or methods used in introducing it into the hole. If cement or other plugs were used, state the character of same and depth placed, from _____ feet to _____ feet for each plug set.

Plug @700' w/25 sx., plug @270' w/25 sx., top plug @40' w/15 sx.

RECEIVED
STATE CORPORATION COMMISSION

FEB 18 1964 2-18-64

CONSERVATION DIVISION
Wichita, Kansas

(If additional description is necessary, use BACK of this sheet)

Name of Plugging Contractor Jones-Gebert Oil, Inc.
Address 205 Central Bldg., Wichita, Kansas

STATE OF Kansas, COUNTY OF Sedgwick, ss.
George R. Jones (employee of owner) of the above-described well, being first duly sworn on oath, says: That I have knowledge of the facts, statements, and matters herein contained and the log of the above-described well as filed and that the same are true and correct. So help me God.

(Signature) George R. Jones
205 Central Bldg., Wichita, Kansas
(Address)

SUBSCRIBED AND SWORN TO before me this 17th day of February, 1964

My commission expires February 1, 1968
Barbara J. Layton Notary Public.

15.083.10083.00.00

DRILLERS' LOG

Company: Hudson Petroleum Co.
 Contractor: Jones-Gebert Oil, Inc.
 Farm: #1 Thompson, C NE SW
 Sec. 24-21S-21W
 Hodgeman Co., Kansas
 Commenced: 2/1/64
 Completed: 2/14/64
 Casing: 273' of 8-5/8" w/225 sx.


0	-	270	Shale & sand
270	-	350	Shale & sand
350	-	750	Shale & sand
750	-	1245	Sand & shale
1245	-	1690	Shale & shells
1690	-	2090	Shale & lime
2090	-	2240	Lime
2240	-	2395	Lime
2395	-	2475	Lime & shale
2475	-	2550	Lime
2550	-	2630	Lime
2630	-	2680	Lime w/shale
2680	-	2710	Lime & shale
2710	-	2860	Shale & lime
2860	-	2875	Shale & lime
2875	-	2915	Shale & lime
2915	-	3070	Shale & lime
3070	-	3145	Shale w/chalk streaks
3145	-	3255	Shale & lime
3255	-	3385	Shale & lime
3385	-	3510	Shale
3510	-	3612	Shale & lime
3612	-	3718	Shale w/lime
3718	-	3790	Shale w/lime streaks
3790	-	3857	Lime
3857	-	3920	Lime
3920	-	3972	Lime & shale
3972	-	4020	Lime
4020	-	4100	Lime & shale
4100	-	4167	Lime & shale
4167	-	4210	Lime & shale
4210	-	4274	Lime w/shale
4274	-	4300	Lime & shale
4300	-	4339	Lime w/shale
		4339	Rotary Total Depth

RECEIVED
STATE CORPORATION COMMISSION

FEB 18 1964

CONSERVATION DIVISION
Wichita, Kansas

I, George R. Jones, do hereby certify that the above and foregoing is a true and correct copy of the log of the #1 Thompson, C NE SW, Sec. 24-21S-21W, Hodgeman Co., Kansas, as reflected by the files of Jones-Gebert Oil, Inc.




GEORGE R. JONES

State of Kansas, County of Sedgwick) ss:

Subscribed and sworn to before me, a Notary Public, in and for Sedgwick County, Kansas, this 17th day of February, 1964.

My Commission Expires:
February 1, 1968



Barbara J. Layton, Notary Public