

STATE OF KANSAS
STATE CORPORATION COMMISSION

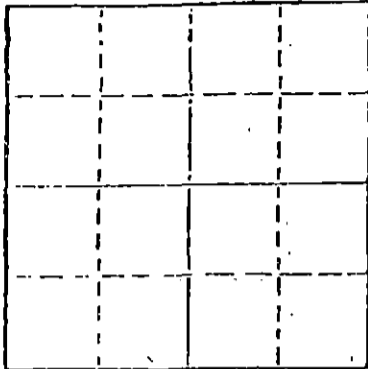
15.083.20851.00.00

WELL PLUGGING RECORD

Give All Information Completely
Make Required Affidavit
Mail or Deliver Report to
Conservation Division
State Corporation Comm.
245 North Water
Wichita, KS 67202

Hodgeman County, Sec. 32 Twp. 21S Rge. 21W E/W
Location as "NE/CNW $\frac{1}{4}$ SW $\frac{1}{4}$ " or footage from lines
NE SW

Lease Owner PETX Petroleum Corp.
Lease Name Monaghan Well No. 1
Office Address Suite 1804 Sec. Life Bldg., 1616 Glenarm Pl.
Character of Well (Completed as Oil, Gas or Dry Hole)
Dry Hole



Locate well correctly on above
Section Plot

Date Well completed 6-19-81 19
Application for plugging filed 6-19-81 19
Application for plugging approved 6-19-81 19
Plugging commenced 6-19-81 19
Plugging completed 6-19-81 19
Reason for abandonment of well or producing formation
Dry Hole

If a producing well is abandoned, date of last production
----- 19.

Was permission obtained from the Conservation Division or
its agents before plugging was commenced? yes

Name of Conservation Agent who supervised plugging of this well Clarence Thomas, Garden Cty., KS
Producing formation _____ Depth to top _____ Bottom _____ Total Depth of Well 4480'
Show depth and thickness of all water, oil and gas formations.

OIL, GAS OR WATER RECORDS

CASING RECORD

FORMATION	CONTENT	FROM	TO	SIZE	PUT IN	PULLED OUT
				8-5/8"	455'	

Describe in detail the manner in which the well was plugged, indicating where the mud fluid
was placed and the method or methods used in introducing it into the hold. If cement or other
plugs were used, state the character of same and depth placed, from _____ feet to
_____ feet for each plug set.

1st plug set @ 770' w/70 sx.
2nd plug set @ 450' w/35 sx.
3rd plug set @ 40' w/10 sx.
5 sx. in rat hole

RECEIVED
STATE CORPORATION COMMISSION

JUL - 7 1981 7-7-81

CONSERVATION DIVISION

Wichita, Kansas

(If additional description is necessary, use BACK of this sheet)
Name of Plugging Contractor Murfin Drilling Company

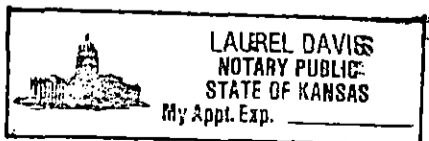
STATE OF KANSAS COUNTY OF SEDGWICK, ss.
David L. Murfin, Drilling Manager (employee of owner) or (owner or operator)
of the above-described well, being first duly sworn on oath, says: That I have knowledge of
the facts, statements, and matters herein contained and the log of the above-described well
as filed and that the same are true and correct. So help me God.

(Signature) David L. Murfin
David L. Murfin, Drilling Manager

SUBSCRIBED AND SWORN TO before me this 1st day of July, 1981
617 Union Ctr. Bldg (Address) Wichita, KS 67202

Laurel Davis
Laurel Davis Notary Public.

My commission expires 12-19-84

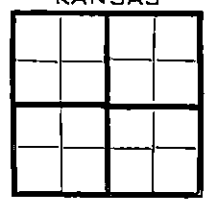


15. 083. 20851. 00. 00
WELL LOG

COMPANY PETX Petroleum Corp.
 FARM Monaghan NO. 1
 RIG. NO. 19
 TOTAL DEPTH 4480'
 COMM. 6-3-81 COMP. 6-19-81
 CONTRACTOR Murfin Drilling Company

SEC. 32 T. 21S R. 21W
 LOC. NE SW

COUNTY Hodgeman
 KANSAS



CASINO
 20 10
 15 8-5/8" csg. set @ 455' w/300 sx. 60-40 Posmix
 12 6 3% CC, 2% Gelpump.
 13 5

ELEVATION

PRODUCTION

FIGURES INDICATE BOTTOM OF FORMATIONS

75'	surface clay
427'	red beds & blue shale
467'	blue shale
1357'	red bed shale
1364'	anhydrite
2044'	shale
4338'	lime & shale
4480'	lime & RTD

RECEIVED
 STATE CORPORATION COMMISSION
 JUL - 7 1981
 CONSERVATION DIVISION
 Wichita, Kansas

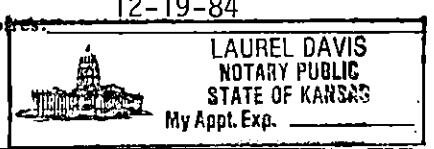
State of KANSAS
 County of SEDGWICK } ss:

I, David L. Murfin, Drilling Mgr. of the Murfin Drilling Company
 upon oath state that the above and foregoing is a true and correct copy of the log of the Monaghan #1 well.

David L. Murfin
 David L. Murfin, Drilling Manager
 July 19 81

Subscribed and sworn to before me this 12-19-84 1st day of _____ 19 81

My Commission Expires _____



Laurel Davis
 Laurel Davis NOTARY PUBLIC