

15.083-102-10.00.00

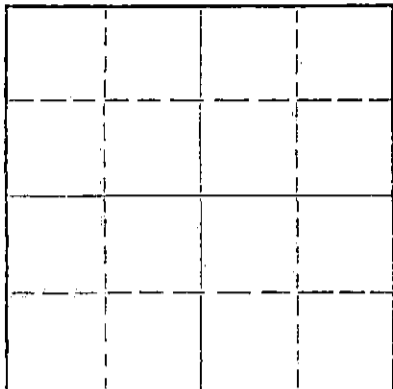
STATE OF KANSAS
STATE CORPORATION COMMISSION

Form CP-4

WELL PLUGGING RECORD

Give All Information Completely
Make Required Affidavit
Mail or Deliver Report to:
Conservation Division
State Corporation Commission
212 No. Market
Wichita, Kansas

NORTH



Locate well correctly on above
Section Plat

Hodgeman County, Sec. 16 Twp. 21 Rge. (E) 22 (W)
Location as "NE/CNWKSWK" or footage from lines C NE SW
Lease Owner Misco Leasing, Inc.
Lease Name Weiland "A" Well No. ~~11~~ 2
Office Address 101 Misco Bldg., Wichita, Kansas 67202
Character of Well (completed as Oil, Gas or Dry Hole) Oil
Date well completed October 8, 19 64
Application for plugging filed February 14, 19 68
Application for plugging approved February 14, 19 68
Plugging commenced 2-20 1968
Plugging completed 2-22 1968
Reason for abandonment of well or producing formation Non-Production

If a producing well is abandoned, date of last production 19
Was permission obtained from the Conservation Division or its agents before plugging was commenced? Yes

Name of Conservation Agent who supervised plugging of this well Edgar Eves
Producing formation _____ Depth to top _____ Bottom _____ Total Depth of Well 4450 Feet
Show depth and thickness of all water, oil and gas formations.

OIL, GAS OR WATER RECORDS

CASING RECORD

FORMATION	CONTENT	FROM	TO	SIZE	PUT IN	PULLED OUT
				8 5/8	273	none
				4 1/2	4641	688

Describe in detail the manner in which the well was plugged, indicating where the mud fluid was placed and the method or methods used in introducing it into the hole. If cement or other plugs were used, state the character of same and depth placed, from _____ feet to _____ feet for each plug set.

Howco pumped 10 sax mud & plug & 50 sax cement from 700ft. to 500ft.- mud from 500 to 350ft.- 100 sax cement from 350 to surface with 200lbs.pressure.


RECEIVED
STATE CORPORATION COMMISSION
FEB 29 1968
CONSERVATION DIVISION
Wichita, Kansas

(If additional description is necessary, use BACK of this sheet)
Name of Plugging Contractor Ralph Comstock Pipe Pulling, Inc. Permit # 490
Address 320 N. Park, Stafford, Kansas

STATE OF KANSAS, COUNTY OF SEDGWICK, ss.
(employee or owner) of the above-described well, being first duly sworn on oath, says: That I have knowledge of the facts, statements, and matters herein contained and the log of the above-described well as filed and that the same are true and correct. So help me God. Misco Leasing, Inc.

(Signature) By Melvin Parham, ck. mgr.
Wichita, Kansas
(Address)

Subscribed and Sworn to before me this 27th day of February, 1968
Leona M. Houston
Notary Public.



15.083.10210.00 00
COPY

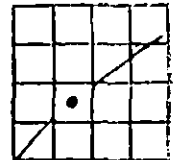
WELL LOG BUREAU—KANSAS GEOLOGICAL SOCIETY
508 East Murdock, Wichita, Kansas

Company- PICKRELL DRILLING CO.
Farm- Wieland "A" No. 2

SEC. 16 T. 21... R22W
C NE SW

Total Depth. 4450'
Comm. 4-10-61 Comp. 4-25-61
Shot or Treated.
Contractor.
Issued. 7-15-61

County Hodgeman
KANSAS



CASING:
8 5/8" 276' cem w/165 sx.

Elevation. 2276' RB

Production. Dry

Meas. from top of RB.

Figures indicate Bottom of Formations.

post rock	65
blue shale	277
shale	330
sand	350
shale	650
red bed & shale	805
Blaine	820
red bed & shale	885
sand	1090
red bed, shale & shells	1438
Anhydrite	1465
shale & shells	2190
shale & lime	2245
lime	2615
lime, shale	3460
lime, shale & sand	3590
lime & shale	3870
lime	3918
lime & shale	4368
Mississippian	4450
Total Depth	

TOPS: SCOUT	
Fort Scott	4278
Mississippi	4378

RECEIVED
STATE CORPORATION COMMISSION
FEB 14 1968
CONSERVATION DIVISION
Wichita, Kansas