

STATE OF KANSAS
STATE CORPORATION COMMISSION

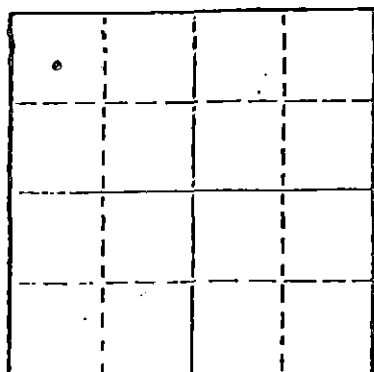
15.083.10322.00.01

WELL PLUGGING RECORD

Give All Information Completely
Make Required Affidavit
Mail or Deliver Report to
Conservation Division
State Corporation Comm.
245 North Water
Wichita, KS 67202

Hodgeman County, Sec. 16 Twp. 21 Rge. 22 E/W
Location as "NE/CNW $\frac{1}{2}$ SW $\frac{1}{2}$ " or footage from lines
C NW NW

Lease Owner Hellar Drilling Company, Inc.
Lease Name Wieland Well No. 3
Office Address 711 Petroleum Bldg., Wichita, Kansas
Character of Well (Completed as Oil, Gas or Dry Hole) 67202
oil



Locate well correctly on above
Section Plot

Date Well completed May 20 1960
Application for plugging filed Dec. 18 1980
Application for plugging approved 19
Plugging commenced Dec. 23 1980
Plugging completed Jan. 3 1981
Reason for abandonment of well or producing formation
depleted

If a producing well is abandoned, date of last production
19

Was permission obtained from the Conservation Division or
its agents before plugging was commenced? yes

Name of Conservation Agent who supervised plugging of this well Clarence Thomas, Jr.
Producing formation _____ Depth to top _____ Bottom _____ Total Depth of Well 4440'
Show depth and thickness of all water, oil and gas formations.

OIL, GAS OR WATER RECORDS

CASING RECORD

FORMATION	CONTENT	FROM	TO	SIZE	PUT IN	PULLED OUT
			350'	8 5/8"	350'	none
			4440'	5 1/2"	4440'	2024.59

Describe in detail the manner in which the well was plugged, indicating where the mud fluid
was placed and the method or methods used in introducing it into the hold. If cement or other
plugs were used, state the character of same and depth placed, from _____ feet to
_____ feet for each plug-set.

Allied Cementing, Inc. plugged bottom pumping in 2 sacks of hulls and 35
sacks of cement. Spotted plug at 4000'.

Allied Cementing, Inc. plugged well pumping in 5 sacks of hulls, 20 sacks
of gel and 95 sacks of cement.

(If additional description is necessary, use BACK of this sheet)

Name of Plugging Contractor PIPE RECOVERY COMPANY
Box 486, Ellinwood, Kansas 67526

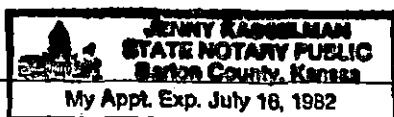
STATE OF KANSAS COUNTY OF BARTON, ss.

Evelyn Roth (employee of owner) or (owner or operator)
of the above-described well, being first duly sworn on oath, says: That I have knowledge of
the facts, statements, and matters herein contained and the log of the above-described well
as filed and that the same are true and correct. So help me God.

(Signature) Evelyn Roth
Ellinwood, Kansas
(Address)

SUBSCRIBED AND SWORN TO before me this 7th day of January, 1981

My commission expires _____



Jenny Kasselmann
Notary Public.

RECEIVED
CORPORATION COMMISSION

JAN 12 1981

CONSERVATION DIVISION
Wichita, Kansas

WELL LOG BUREAU—KANSAS GEOLOGICAL SOCIETY
508 East Murdock, Wichita, Kansas

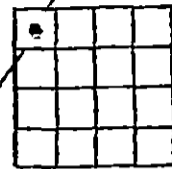
COPY

Company- J. H. VANDENBARK
Farm- ~~Wieland~~ No. 3

SEC. 16 T. 21 R. 22W
C NW NW

County Hodgeman

KANSAS



Elevation. 2243' RB.

Production. Dry.

Total Depth. ~~4407'~~ **4,440'**
Comm. 5-17-60 Comp. 5-20-60
Shot or Treated.
Contractor. Barnett Drilling Inc.,
Issued. 8-6-60

CASING:

8 5/8" @ 316' W/200 sks. cem.,

Figures Indicate Bottom of Formations.

surface clay	20
shale & shells	93
sand & shale	130
shale & shells	316
shale	550
shale & red bed	768
Anhydrite	795
shale & shells	850
sand	1095
shale	1240
sand & shale	1290
shale & red bed	1413
Anhydrite	1447
shale & shells	1885
shale	2205
shale & lime	2505
lime & shale	3270
shale & lime	3415
lime & shale	3523
lime	3615
lime & shale	3850
lime	4407 4,440'
Total Depth.	

SCOUT TOPS:

Lansing	3771
Mississippi	4354

DEC 22 1960
CONSERVATION DIVISION
Wichita, Kansas