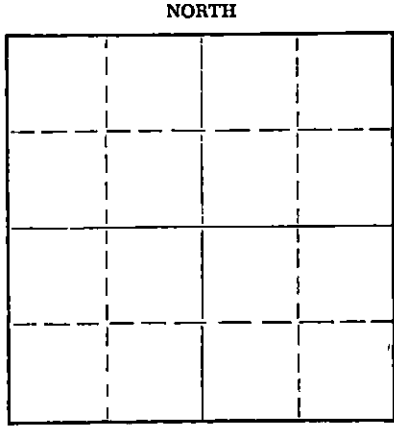


15.083.30083.00.00

STATE OF KANSAS
STATE CORPORATION COMMISSION
Give All Information Completely
Make Required Affidavit
Mail or Deliver Report to:
Conservation Division
State Corporation Commission
211 No. Broadway
Wichita, Kansas

WELL PLUGGING RECORD



Hodgeman County. Sec. 12 Twp. 21S Rge. (E) 23 (W)
Location as "NE/CNW/SW" or footage from lines C/NW NE
Lease Owner Strata Drilling, Inc. & Nadel & Gussman
Lease Name Waterhouse Well No. 1
Office Address P. O. Box 355, Great Bend, Kansas 67530
Character of Well (completed as Oil, Gas or Dry Hole) Dry Hole
Date well completed December 30 19 65
Application for plugging filed December 30 19 65
Application for plugging approved December 30 19 65
Plugging commenced December 30 19 65
Plugging completed December 30 19 65
Reason for abandonment of well or producing formation Dry Hole

If a producing well is abandoned, date of last production 19
Was permission obtained from the Conservation Division or its agents before plugging was commenced? Yes

Name of Conservation Agent who supervised plugging of this well Hugh E. Scott, Liberal, Kansas
Producing formation Depth to top Bottom Total Depth of Well 4515 Feet
Show depth and thickness of all water, oil and gas formations.

OIL, GAS OR WATER RECORDS

CASING RECORD

FORMATION	CONTENT	FROM	TO	SIZE	PUT IN	PULLED OUT
	8-5/8"	0	300'			

Describe in detail the manner in which the well was plugged, indicating where the mud fluid was placed and the method or methods used in introducing it into the hole. If cement or other plugs were used, state the character of same and depth placed, from feet to feet for each plug set.

Plugged hole as follows: Plugged at 700' with 25 sacks of common cement; plugged at 325' with 25 sacks of common cement; plugged at 45' with 15 sacks of common cement. Job completed at 8:30 P. M. December 30, 1965.

RECEIVED
STATE CORPORATION COMMISSION

JAN 4 1966

CONSERVATION DIVISION
Wichita, Kansas

(If additional description is necessary, use BACK of this sheet)

Name of Plugging Contractor Strata Drilling, Inc.
Address P. O. Box 355, Great Bend, Kansas 67530

STATE OF KANSAS, COUNTY OF BARTON, ss.
Jim B. McWilliams (employee of owner) or (owner or operator) of the above-described well, being first duly sworn on oath, says: That I have knowledge of the facts, statements, and matters herein contained and the log of the above-described well as filed and that the same are true and correct. So help me God.

(Signature) Jim B. McWilliams, Secy-Treas.
P. O. Box 355, Great Bend, Kansas
(Address)

SUBSCRIBED AND SWORN TO before me this 3rd day of January, 19 66

My commission expires December 14, 1969

Elaine H. Taylor
Elaine H. Taylor Notary Public.

15.083.30083.00.00

D R I L L E R S L O G

#1 Waterhouse

CASING RECORD: 292.14' of new 8-5/8" surface casing.	COMPANY: Strata Drilling, Inc. & Nadel & Gussman	DESCRIPTION: C/NW NE Section 12-21S-23W Hodgeman County, Kansas
TOTAL DEPTH: 4515'	CONTRACTOR: Strata Drilling, Inc.	ELEVATION: 2287' KB
	COMMENCED: December 17, 1965	
	COMPLETED: December 30, 1965	

D. & A.

<u>FORMATION</u>	<u>FROM</u>	<u>TO</u>	<u>REMARKS</u>	
Clay & Post Rock	0	240	Ran 292.14' of new 8-5/8" surface casing; set and cemented at 300' with 180 sacks of regular cement, 2% gel and 3% calcium chloride. Plug down at 6:50 P. M. December 18, 1965. Cement circulated.	
Shale	240	300		
Shale & Red Bed	300	948		
Sand	948	1148		
Shale	1148	1488		
Anhydrite	1488	1522		
Shale & Shells	1522	1650		
Shale & Lime	1650	2515		
Lime	2515	2725		
Lime & Shale	2725	3335		
Lime	3335	3410		
Lime & Shale	3410	3817		
Lime	3817	3886		Ran 3 drill stem tests.
Lime & Shale	3886	3955		
Lime & Shale	3955	4294		
Lime	4294	4420		Ran log.
Lime & Chert	4420	4485		
Lime, Chert & Shale	4485	4515		

Total Depth 4515'

RECEIVED
STATE CORPORATION COMMISSION
JAN 4 1966

CONSERVATION DIVISION
Wichita, Kansas


D. & A.

Plugged hole as follows: Plugged at 700' with 25 sacks of common cement; plugged at 325' with 25 sacks of common cement; plugged at 45' with 15 sacks of common cement. Job completed at 8:30 P. M. December 30, 1965.

STATE OF KANSAS)
) ss.
COUNTY OF BARTON)

I certify that this is a true and correct copy of the above log to the best of my knowledge.

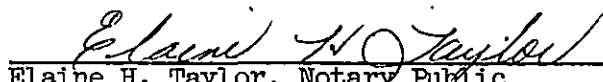
STRATA DRILLING, INC.


Jim B. McWilliams, Secy-Treas.

Subscribed and sworn to before me this 3rd day of January, 1966.

My Commission Expires:

December 14, 1969


Elaine H. Taylor, Notary Public