

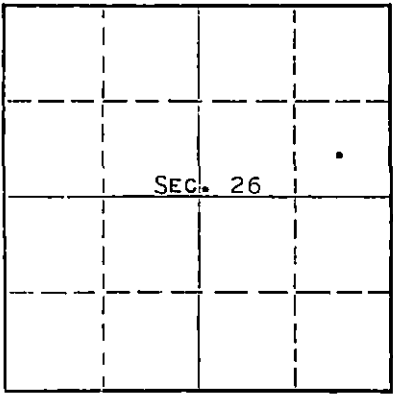
15.083-20163.00.00

STATE OF KANSAS
STATE CORPORATION COMMISSION

Form CP-4

Give All Information Completely
Make Required Affidavit
Mail or Deliver Report to:
Conservation Division
State Corporation Commission
212 No. Market
Wichita, Kansas 67202

WELL PLUGGING RECORD



Locate well correctly on above
Section Flat

HODGEMAN County, Sec. 26 Twp. 21s Rge. 23 (E) (W)
Location as "NE/CNW/SW" or footage from lines C SE NE
Lease Owner PETROLEUM, INC.,
Lease Name BAMBERGER 'C' Well No. 1
Office Address R.R. #2, GREAT BEND, KANSAS
Character of Well (completed as Oil, Gas or Dry Hole) DRY HOLE
Date well completed JUNE 21 1971
Application for plugging filed JUNE 21 1971
Application for plugging approved JUNE 21 1971
Plugging commenced JUNE 21 1971
Plugging completed JUNE 21 1971
Reason for abandonment of well or producing formation NO COMMERCIAL ZONE

If a producing well is abandoned, date of last production NONE 19
Was permission obtained from the Conservation Division or its agents before plugging was commenced? YES

Name of Conservation Agent who supervised plugging of this well EDGAR J. EVES
Producing formation _____ Depth to top _____ Bottom _____ Total Depth of Well 4595' Feet
Show depth and thickness of all water, oil and gas formations.

OIL, GAS OR WATER RECORDS

CASING RECORD

FORMATION	CONTENT	FROM	TO	SIZE	PUT IN	PULLED OUT
				8-5/8"	350'	NONE

Describe in detail the manner in which the well was plugged, indicating where the mud fluid was placed and the method or methods used in introducing it into the hole. If cement or other plugs were used, state the character of same and depth placed, from _____ feet to _____ feet for each plug set.

HEAVY MUD TO 800', WOODEN PLUG, 80 SACKS CEMENT ON TOP OF PLUG, HEAVY MUD TO 350', WOODEN PLUG, 30 SACKS CEMENT ON TOP OF PLUG, HEAVY MUD TO 45', WOODEN PLUG, 15 SACKS CEMENT ON TOP OF PLUG TO BASE OF WELL CELLAR.


6-29-71
RECEIVED
STATE CORPORATION COMMISSION
JUN 29 1971
CONSERVATION DIVISION
Wichita, Kansas

(If additional description is necessary, use BACK of this sheet)
Name of Plugging Contractor GARVEY DRILLING COMPANY
Address ROUTE 2, GREAT BEND, KANSAS

STATE OF KANSAS, COUNTY OF BARTON, ss.
MONTE CHADD (employee of owner) or (owner or operator) of the above-described well, being first duly sworn on oath, says: That I have knowledge of the facts, statements, and matters herein contained and the log of the above-described well as filed and that the same are true and correct. So help me God. MONTE CHADD, DIST. PROD. SUPT.

(Signature) *Monte Chadd*
R.R. #2, GREAT BEND, KANSAS (Address)

Subscribed and sworn to before me this 25 day of JUNE, 1971



My commission expires MAY 28, 1973 Notary Public.

15.083.20163.00.00
WELL LOG

COMPANY Petroleum, Inc.

SEC. 26. T. 21S R. 23W

FARM Bamberger "C" NO. 1

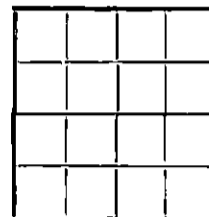
LOC. C SE NE

TOTAL DEPTH 4595'

COUNTY Hodgeman, Kansas

COMM. 6-12-71 COMP. 6-21-71

CONTRACTOR Garvey Drilling Company



CASING
8 5/8" @ .350' w/175sx

ELEVATION 2308' KB

PRODUCTION D & A

FIGURES INDICATE BOTTOM OF FORMATIONS

- .215' Shale, Sand, & Shells
- .352' Shale
- .875' Blue Anhydrite
- .970' Shale & Shells
- 1155' Sand
- 1555' Shale
- 2105' Shale & Shells
- 2565' Shale & Lime
- 2865' Lime & Shale
- 3155' Shale & Lime
- 3355' Lime & Shale
- 3725' Shale & Lime
- 3910' Lime
- 4515' Lime & Chert
- 4518' Lime
- 4595' Lime & Chert
- 4595' RTD

RECEIVED
STATE CORPORATION COMMISSION
JUN 29 1971
CONSERVATION DIVISION
Wichita, Kansas

State of Kansas }
County of Barton } ss

I, Charlene Marker of Garvey Drilling Company

upon oath state the above and foregoing is a true and correct copy of the log of the Bamberger "C" No. 1 well.

Charlene Marker

Subscribed and sworn to before me this 23rd day of June 1971.

My Commission Expires: July 8, 1974

Verne C. Thomas
NOTARY PUBLIC