

STATE OF KANSAS
STATE CORPORATION COMMISSION

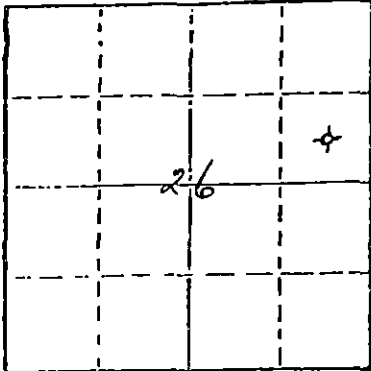
WELL PLUGGING RECORD

API Number 15-083-20,163-A **00.01**

Give All Information Completely
Make Required Affidavit
Mail or Deliver Report to
Conservation Division
State Corporation Comm.
245 North Water
Wichita, KS 67202

Hodgeman County. Sec. 26 Twp. 21S Rge. 23W E/W
Location as "NE/CNW $\frac{1}{4}$ SW $\frac{1}{4}$ " or footage from lines _____
C SE NE

Lease Owner Hummon Corporation
Lease Name Bamberger (Washdown) Well No. 1
Office Address 400 One Main Place, Wichita, Kansas 67202
Character of Well (Completed as Oil, Gas or Dry Hole) _____



Locate well correctly on above
Section Plat

Dry Hole
Date Well completed October 10, 19 81
Application for plugging filed October 10, 19 81
Application for plugging approved October 10, 19 81
Plugging commenced October 10, 19 81
Plugging completed October 10, 19 81
Reason for abandonment of well or producing formation _____
Dry Hole

If a producing well is abandoned, date of last production _____ 19 ____

Was permission obtained from the Conservation Division or its agents before plugging was commenced? Yes

Name of Conservation Agent who supervised plugging of this well Steve Durrant
Producing formation _____ Depth to top _____ Bottom _____ Total Depth of Well 4595'
Show depth and thickness of all water, oil and gas formations.

OIL, GAS OR WATER RECORDS

CASING RECORD

FORMATION	CONTENT	FROM	TO	SIZE	PUT IN	PULLED OUT

Describe in detail the manner in which the well was plugged, indicating where the mud fluid was placed and the method or methods used in introducing it into the hold. If cement or other plugs were used, state the character of same and depth placed, from _____ feet to _____ feet for each plug set.

Plugged with 80 sacks cement at 800';
30 sacks cement at 350'; 15 sacks cement
at 40'; and 5 sacks cement in rat hole.

10-21-91

RECEIVED
STATE CORPORATION COMMISSION
OCT 21 1981
CONSERVATION DIVISION
Wichita, Kansas
SS.

(If additional description is necessary, use BACK of this sheet)
Name of Plugging Contractor Allied Cementing Co.


STATE OF KANSAS COUNTY OF SEDGWICK
John D. Knightley Agent (employee of owner) or (owner or operator)
of the above-described well, being first duly sworn on oath, says: That I have knowledge of the facts, statements, and matters herein contained and the log of the above-described well as filed and that the same are true and correct. So help me God.

(Signature) [Signature]
221 S. Broadway, Suite 400, Wichita, KS 67202
(Address)

SUBSCRIBED AND SWORN TO before me this 20th day of October, 19 81

My commission expires March 12, 1983

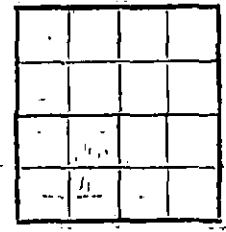
Stella J. Lipps
Notary Public.



15.083.20163.00.01
WELL LOG

COMPANY Petroleum, Inc.
FARM Bamberger "C" NO. 1
TOTAL DEPTH 4595'
COMM. 6-12-71 COMP. 6-21-71
CONTRACTOR Garvey Drilling Company

SEC. 26 T. 21S R. 23W
LOC. C SE NE
COUNTY Hodgeman, Kansas



CASING
8 5/8" @ 350' w/175sx

ELEVATION 2308' KB
PRODUCTION D & A

FIGURES INDICATE BOTTOM OF FORMATIONS

- 215' Shale, Sand, & Shells
- 352' Shale
- 875' Blue Anhydrite
- 970' Shale & Shells
- 1155' Sand
- 1555' Shale
- 2105' Shale & Shells
- 2565' Shale & Lime
- 2865' Lime & Shale
- 3155' Shale & Lime
- 3355' Lime & Shale
- 3725' Shale & Lime
- 3910' Lime
- 4515' Lime & Chert
- 4518' Lime
- 4595' Lime & Chert
- 4595' RTD

RECEIVED
STATE CORPORATION COMMISSION
JUN 29 1971
CONSERVATION DIVISION
Wichita, Kansas

State of Kansas
County of Barton

I, Charlene Marker of Garvey Drilling Company
upon oath state the above and foregoing is a true and correct copy of the log of the Bamberger "C" No. 1 well.

Subscribed and sworn to before me this 23rd day of June 1971.

My Commission Expires: July 8, 1974

Charlene Marker
George A. Thomas
NOTARY PUBLIC