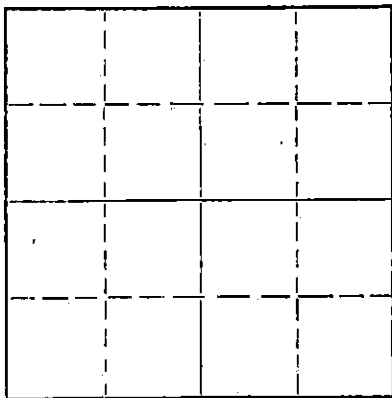


WELL PLUGGING RECORD

Give All Information Completely
Make Required Affidavit
Mail or Deliver Report to:
Conservation Division
State Corporation Commission
212 No. Market
Wichita, Kansas

NORTH



Locate well correctly on above Section Plat

Hodgeman County, Sec. 7 Twp 21s Rge. 24 (E) W (W)
Location as "NE/CNW/SE/SW" or footage from lines C SE NW
Lease Owner William H. Pine
Lease Name Wilma Well No. 1
Office Address Okmulgee, Oklahoma
Character of Well (completed as Oil, Gas or Dry Hole) D&A
Date well completed May 25, 1969
Application for plugging filed May 25, 1969
Application for plugging approved May 25, 1969
Plugging commenced May 25, 1969
Plugging completed May 25, 1969
Reason for abandonment of well or producing formation D&A

If a producing well is abandoned, date of last production 19
Was permission obtained from the Conservation Division or its agents before plugging was commenced? Yes

Name of Conservation Agent who supervised plugging of this well Edgar J. Eyes
Producing formation Depth to top Bottom Total Depth of Well 4427' Feet
Show depth and thickness of all water, oil and gas formations.

OIL, GAS OR WATER RECORDS

CASING RECORD

FORMATION	CONTENT	FROM	TO	SIZE	PUT IN	PULLED OUT
				8 5/8"	242.05'	-0-

Describe in detail the manner in which the well was plugged, indicating where the mud fluid was placed and the method or methods used in introducing it into the hole. If cement or other plugs were used, state the character of same and depth placed, from feet to feet for each plug set.

Set plug @ 700'
w/35 sx. Plug @
250' w/30 sx. Plug
@ 40' w/15 sx.
Plugged rathole
w/5 sx.

RECEIVED
STATE CORPORATION COMMISSION
JUN 16 1969
CONSERVATION DIVISION
Wichita, Kansas

(If additional description is necessary, use BACK of this sheet)

Name of Plugging Contractor Red Tiger Drilling Company
Address 1720 Wichita Plaza, Wichita, Kansas 67202

STATE OF Kansas, COUNTY OF Sedgwick, ss.
Norman E. Klein (employee of owner) or (owner or operator) of the above-described well, being first duly sworn on oath, says: That I have knowledge of the facts, statements, and matters herein contained and the log of the above-described well as filed and that the same are true and correct. So help me God.


(Signature) Norman E. Klein
1720 Wichita Plaza, Wichita, Kansas
(Address)

SUBSCRIBED AND SWORN TO before me this 28th day of May, 1969

Gloria Dawcett

Notary Public.

10-25-72



15 083 20079 00 00

DRILLERS LOG

No. 1 Wilma

CASING RECORD: 8 5/8" @ 240' w/175 ex cement
 COMPANY: William H. Pine
 CONTRACTOR: Red Tiger Drilling Co.
 COMMENCED: May 15, 1969
 COMPLETED: May 25, 1969
 TOTAL DEPTH: 4427'
 DESCRIPTION: C SE NW 7-21S-24W Hodgeman County, Kansas
 ELEVATION:

<u>FORMATION</u>	<u>FROM</u>	<u>TO</u>	<u>REMARKS</u>
Sod, Shale	0	40	
Sand	40	70	
Shale	70	650'	
Red Bed, Shale	650	913	
Blaine	913	925	
Shale	925	1000	
Sand	1000	1207	
Shale	1207	1525	
Anhydrite	1525	1538	
Shale & Shells	1538	1920	
Shale & Lime	1920	3783	
Lime	3783	4427	

RECEIVED
 STATE CORPORATION COMMISSION
 JUN 1 1969
 CONSERVATION DIVISION
 Wichita, Kansas


I certify that this is a true and correct copy of the above log to the best of my knowledge.

RED TIGER DRILLING COMPANY

Norman E. Klein
Norman E. Klein

Subscribed and sworn to before me this 28th day of May, 1969.

Gloria Fawcett
Notary Public



My Commission Expires: 10-25-72