

15-155-20261-0000

STATE OF KANSAS
STATE CORPORATION COMMISSION
CONSERVATION DIVISION
P. O. BOX 17027
WICHITA, KANSAS 67217

FORM CP-4

WELL PLUGGING RECORD

Reno County, Sec. 26 Twp. 23S Rge. 10W (XX) (XX)

Location as "NE/CNWSW" or footage from lines SE SE SW

Lease Owner Bankoff Oil Company

Lease Name Jarvis Well No. 1

Office Address P.O. Drawer 2479, Tulsa, Oklahoma 74101

Character of Well (completed as Oil, Gas or Dry Hole) Dry Hole

Date well completed January 28, 19 75

Application for plugging filed Verbal Application 19

Application for plugging approved Verbal Approval 19

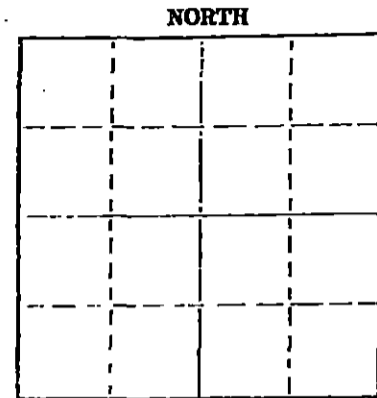
Plugging commenced January 27, 19 75

Plugging completed January 28, 19 75

Reason for abandonment of well or producing formation

If a producing well is abandoned, date of last production 19

Was permission obtained from the Conservation Division or its agents before plugging was commenced? Yes



Locate well correctly on above Section Plot

Name of Conservation Agent who supervised plugging of this well Frank Broadfoot

Producing formation: Depth to top Bottom Total Depth of Well 3,948 Feet

Show depth and thickness of all water, oil and gas formations.

OIL, GAS OR WATER RECORDS

CASING RECORD

Table with 7 columns: FORMATION, CONTENT, FROM, TO, SIZE, PUT IN, PULLED OUT. Row 1: SIZE 8-5/8", PUT IN 245', PULLED OUT None.

Describe in detail the manner in which the well was plugged, indicating where the mud fluid was placed and the method or methods used in introducing it into the hole. If cement or other plugs were used, state the character of same and depth placed, from feet to feet for each plug set.

Filled hole with heavy rotary mud from 3,948 feet (rotary total depth) to 235 feet. Set plug at 235 feet and cemented with 35 sacks cement. Filled hole with heavy rotary mud from 235 feet to 40 feet. Set solid plug at 40 feet and cemented to cellar with 15 sacks cement, 2 sacks cement in rathole.

(If additional description is necessary, use BACK of this sheet)

Name of Plugging Contractor H-30, Inc.

Address 200 North Main, Wichita, Kansas 67202

STATE OF Kansas COUNTY OF Sedgwick ss.

Dean Britting, Agent (Notary Public of owner) of the above-described


being first duly sworn on oath, says: That I have knowledge of the facts, statements, and matters herein contained and the log of the above-described well as filed and that the same are true and correct. So help me God.

(Signature) Dean Britting

200 No. Main, Wichita, Kansas 67202

(Address)

Subscribed and sworn to before me this 3rd day of February, 19 75



Elsie Willison

Notary Public.

RECEIVED
STATE CORPORATION COMMISSION

FEB 4 1975

2-4-75

CONSERVATION DIVISION
Wichita, Kansas

KANSAS GEOLOGICAL SOCIETY
 KANSAS WELL LOG BUREAU - KANSAS WELL SAMPLE BUREAU
 KANSAS GEOLOGICAL SOCIETY BUILDING
 508 EAST MURDOCK - WICHITA, KANSAS

COMPANY **Bankoff Oil Company**

SEC. 26 T. 23S R. 10W
 LOG. SE SE SW

FARM **Jarvis**

NO. **1**

15-55-20261-0000

TOTAL DEPTH **3,948'**

COUNTY **Reno**

COMM. **January 13, 1975**


COMP. **January 28, 1975**

KANSAS

SHOT OR TREATED

CONTRACTOR **H-30, Inc.**

ISSUED



CASING

20	10	
15	8	-5/8" 245' cemented w/175 sxs cement
12	6	
13	5	

ELEVATION **1,765' KB**

PRODUCTION

FIGURES INDICATE BOTTOM OF FORMATIONS

Sand	185'
Red Bed and Shale	249'
Shale and Lime	1,530'
Lime and Shale	3,225'
Lime	3,667'
Lime and Chert	3,685'
Lime and Shale	3,720'
Lime	3,900'
Lime, Shale and Sand	3,948'
Rotary Total Depth	3,948'

I hereby certify the above and foregoing
 to be a true and correct log of the above
 described well as shown by the drilling
 reports/

H-30, INC.

Dean Britting


 Dean Britting

State of Kansas }
 County of Sedgwick } ss:

Subscribed and Sworn to before me a Notary
 Public in and for said county and state this
 3rd. day of February, 1975.

Elsie Willison

 Elsie Willison - Notary Public



RECEIVED
 STATE CORPORATION COMMISSION
 FEB 4 1975
 CONSERVATION DIVISION
 Wichita, Kansas