

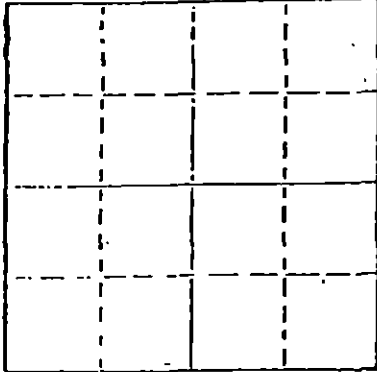
STATE OF KANSAS
STATE CORPORATION COMMISSION

WELL PLUGGING RECORD

Give All Information Completely
Make Required Affidavit
Mail or Deliver Report to
Conservation Division
State Corporation Comm.
245 North Water
Wichita, KS 67202

Stafford County, Sec. 29 Twp. 22S Rge. 14W E/W
Location as "NE/CNW $\frac{1}{4}$ SW $\frac{1}{4}$ " or footage from lines
NE/4

Lease Owner Bison Energy
Lease Name McMillan Well No. 4
Office Address 16 W. 4th, Suite B, Hutchinson, KS 67501
Character of Well (Completed as Oil, Gas or Dry Hole)
Dry



Locate well correctly on above
Section Plat

Date Well completed 12-28-84 19
Application for plugging filed 12-27-84 19
Application for plugging approved 12-27-84 19
Plugging commenced 12-28-84 19
Plugging completed 5:30PM 12-28-84 19
Reason for abandonment of well or producing formation
Dry

If a producing well is abandoned, date of last production
19

Was permission obtained from the Conservation Division or
its agents before plugging was commenced? yes

Name of Conservation Agent who supervised plugging of this well
Producing formation _____ Depth to top _____ Bottom _____ Total Depth of Well 3762
Show depth and thickness of all water, oil and gas formations.

OIL, GAS OR WATER RECORDS

CASING RECORD

FORMATION	CONTENT	FROM	TO	SIZE	PUT IN	PULLED OUT
		0	332	8 5/8		

Describe in detail the manner in which the well was plugged, indicating where the mud fluid was placed and the method or methods used in introducing it into the hold. If cement or other plugs were used, state the character of same and depth placed, from _____ feet to _____ feet for each plug set. Plugged:

50 sacks @ 890
50 sacks @ 380
10 on bridge @ 40
10 sacks in rathole; 10 sacks in mousehole
Completed 5:30PM 12-28-84
Allied Cementing

RECEIVED

STATE CORPORATION COMMISSION

JAN 24 1985

CONSERVATION DIVISION
Wichita, Kansas

(If additional description is necessary, use BACK of this sheet)

Name of Plugging Contractor DaMac Drilling Inc.

1-24-85

STATE OF Kansas - COUNTY OF Barton, ss.
Elizabeth Miller (employee of owner) or (owner or operator)
of the above-described well, being first duly sworn on oath, says: That I have knowledge of the facts, statements, and matters herein contained and the log of the above-described well as filed and that the same are true and correct. So help me God.


(Signature) Elizabeth Miller

PO Box 1164, Great Bend, KS 67530
(Address)

SUBSCRIBED AND SWORN TO before me this 2nd day of January, 1985

Charlene M. Marker
Notary Public.

My commission expires 11-14-87



WELL LOG

Company: Bison Energy

Sec: 29 T. 22S R. 14W

Farm: McMillan No. 4


Loc. NE/4

Total Depth: 3762 RTD

County: Stafford, Kansas

Comm. 12-21-84 Comp. 12-28-84

Contractor: DaMac Drilling Inc.



Casing: 8 5/8 set @ 332

Elevation:

Production: P & A

Figures Indicate Bottoms of Formations

Sand	0	to	332
Redbed, Sand, Shale	332	to	870
Sand, Shale	870	to	886
Anhydrite	886	to	907
Shale	907	to	1920
Lime and Shale	1920	to	3710
Lime	3710	to	3762 RTD

State of Kansas
County of Barton } KS

I, Elizabeth Miller of DaMac Drilling Inc.


upon oath state the above and foregoing is true and correct copy of the log of the McMillan #4 well.

Elizabeth Miller

Subscribed and sworn to before me this 2nd day of January 1985.

My Commission Expires: 11-14-87

Charlene M. Marker



RECEIVED
STATE CORPORATION COMMISSION

JAN 24 1985

CONSERVATION DIVISION
Wichita, Kansas