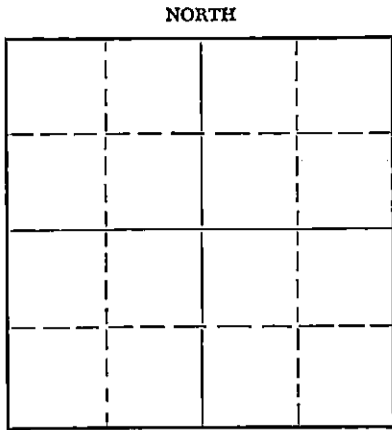


Give All Information Completely
Make Required Affidavit
Mail or Deliver Report to:
Conservation Division
State Corporation Commission
800 Bitting Building
Wichita, Kansas

WELL PLUGGING RECORD



Locate well correctly on above Section Plat

Reno County. Sec. 21 Twp. 23 Rge. 10 (E) W. (W)
Location as "NE/CNWSW" or footage from lines 330' N. & 990' W. of S/4 Cor.
Lease Owner Cities Service Oil Company
Lease Name Kreie "D" Well No. 3
Office Address Great Bend, Kansas
Character of Well (completed as Oil, Gas or Dry Hole) Oil Well
Date well completed February 27, 19 48
Application for plugging filed February 8, 19 56
Application for plugging approved February 9, 19 56
Plugging commenced February 14, 19 56
Plugging completed February 19, 19 56
Reason for abandonment of well or producing formation Depleted formation.

If a producing well is abandoned, date of last production February 8, 19 56
Was permission obtained from the Conservation Division or its agents before plugging was commenced? Yes

Name of Conservation Agent who supervised plugging of this well Ruel Durkee
Producing formation Viola Depth to top 3758 Bottom 3773 Total Depth of Well 3773 Feet
Show depth and thickness of all water, oil and gas formations.

OIL, GAS OR WATER RECORDS

CASING RECORD

FORMATION	CONTENT	FRDM	TD	SIZE	PUT IN	PULLED OUT
				8-5/8"	296'	None
				5-1/2"	3760'	1724'

Describe in detail the manner in which the well was plugged, indicating where the mud fluid was placed and the method or methods used in introducing it into the hole. If cement or other plugs were used, state the character of same and depth placed, from _____ feet to _____ feet for each plug set.

3773-3750', sand.
3750-3702', 6 sacks cement.
3702- 265', mud.
265- 200', rock bridge and 15 sacks cement.
200- 20', mud.
20' to base of cellar, 5 sacks cement.

(If additional description is necessary, use BACK of this sheet)

Name of Plugging Contractor Wilson, Inc. - Chas. D. Wilson, Operator
Address 2921 Bonita - Great Bend, Kansas

STATE OF Kansas, COUNTY OF Barton, ss.
V. M. Conover (employee of owner) ~~operator~~ of the above-described well, being first duly sworn on oath, says: That I have knowledge of the facts, statements, and matters herein contained and the log of the above-described well as filed and that the same are true and correct. So help me God.



(Signature) V. M. Conover
Box 751, Great Bend, Kansas
(Address)

SUBSCRIBED AND SWORN TO before me this 28th day of February, 19 56

W. B. Smith
Notary Public.

My commission expires March 12, 1959.

24-7368-5 9-53-20M



2-29-56

WELL RECORD

15455-02241-0000

Company Cities Service Oil Co. Well No. 3 Farm Kreis "D"
 Location 330' North and 990' West of S/4 Corner Sec 21 T 23 R 10E
 Elevation 1780 (1777 Gr.) County Renov State Kansas
 Drlg. Comm. February 10, 1948 Contractor H. W. Rine Drilling Company
 Drlg. Comp. February 27, 1948 Acid 500 gals. 2-28-48
 T. D. 3773' Initial Prod Physical Potential: 1/5 oil, no water, 2 1/2 hrs. (3-3-48)

GASIER RECORD:

8-5/8" @ 296' con. 225 ex con. and
 200# G. O.
 5-1/2" @ 3760' con. 150 ex cement

FORMATION RECORD:

surface clay	0-15
sand	30
shale	120
shale & shells	365
red bed	500
shale & shells	1125
shale	1475
lime	1665
lime & shale	1775
shale & shells	1800
lime	1815
shale & shells	2000
lime & shale	2130
shale & shells	2430
shale	2565
lime & shale	2820
lime	3093
lime & shale	3180
shale & lime	3275
lime & shale	3327
lime	3514
lime & shale	3670
shale	3715
shale & lime	3767
3767 Rot. TD = 3762 SLM	
chert	3770
dolomite	3773 2. 3.

Corr. Top Lansing	3900'
Corr. Top Mississippi	3602'
Corr. Top Kinderhook	3630'
Corr. Top Viola	3758'
Penetration	15'
Total Depth	3773'

Heir show gas and good show oil.
 1 1/2 bailers muddy oil in 2 hours.

BLEEP TESTS (ACID BOTTLE):

1000'	OK
1500'	OK
2000'	OK
2500'	OK
3000'	OK
3600'	OK

RECEIVED
 STATE CORPORATION COMMISSION
 FEB 25 1956
 CONSERVATION DIVISION
 Wichita, Kansas

PLUGGING
 FILE SEC 21 T 23 R 10w
 BOOK PAGE 37 LINE 32

FEB 25 1956
 CONSERVATION DIVISION
 Wichita, Kansas