

15-155-02235-0000

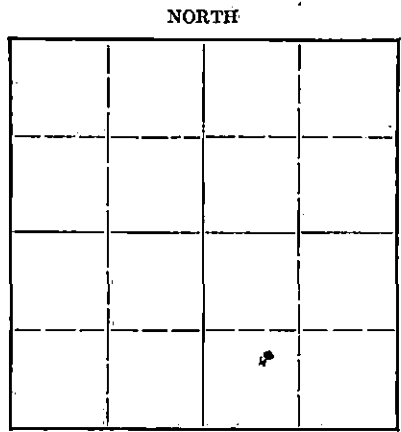
STATE OF KANSAS
STATE CORPORATION COMMISSION

WELL PLUGGING RECORD

Give All Information Completely
Make Required Affidavit
Mail or Deliver Report to:
Conservation Division
State Corporation Commission
800 Bittling Building
Wichita, Kansas

OR
FORMATION PLUGGING RECORD

Strike out upper line
when reporting plugging
of formations.



Locate well correctly on above
Section Plat

Reno County Sec. 21 Twp. 23 Rge. (E) 10 (W) 10
Location as "NE 1/4 NW 1/4 SW 1/4" or footage from lines 990' N. 990' E. of S. 1/4 Corner.
Lease Owner Cities Service Oil Co.
Lease Name Kreie "B" Well No. 3
Office Address Bartlesville, Oklahoma
Character of Well (completed as Oil, Gas or Dry Hole) Oil Well
Date well completed 12-18-1941
Application for plugging filed 9-4-1947
Application for plugging approved 9-5-1947
Plugging commenced 10-5-47 1947
Plugging completed 10-6-47 1947
Reason for abandonment of well or producing formation Unprofitable.

If a producing well is abandoned, date of last production July 11 1947
Was permission obtained from the Conservation Division or its agents before plugging was commenced? yes

Name of Conservation Agent who supervised plugging of this well Rule Dunkee
Producing formation Viola Lime Depth to top 3772' Bottom 3781' Total Depth of Well 3781' Feet
Show depth and thickness of all water, oil and gas formations.

OIL, GAS OR WATER RECORDS

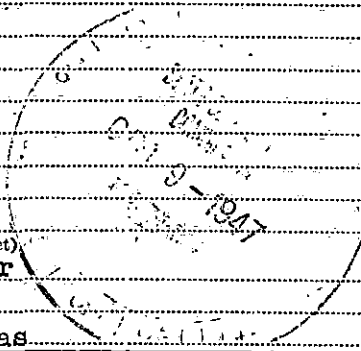
CASING RECORD

Formation	Content	From	To	Size	Put In	Pulled Out
				8-5/8"	274'	None
				5-1/2"	3773'	1767'

Describe in detail the manner in which the well was plugged, indicating where the mud fluid was placed and the method or methods used in introducing it into the hold. If cement or other plugs were used, state the character of same and depth placed, from _____ feet to _____ feet for each plug set.

6 sacks cement from 3781' to 3745'
Heavy mud 3745' to 250'
Bridge 15 sacks cement from 250' to 205'
Heavy mud and soil 205' to 15'
5 sacks cement from 15' to Base of cellar

10-9-47



(If additional description is necessary, use BACK of this sheet)
Correspondence regarding this well should be addressed to Mr. V. M. Conover
Address Box 751
Great Bend, Kansas

STATE OF Kansas, COUNTY OF Barton, ss.
V. M. Conover (employee of owner) or (owner or operator) of the above-described well,
being first duly sworn on oath, says: That I have knowledge of the facts, statements, and matters herein contained and the log of the above-described well as filed and that the same are true and correct. So help me God.

(Signature) *V. M. Conover*
Box 751, Great Bend, Kansas (Address)

SUBSCRIBED AND SWORN to before me this 7th day of October 1947
W. G. Smith
Notary Public.

My commission expires March 12, 1951

PLUGGING
FILE SEC 21 T 23 R 10 W
BOOK PAGE 130 LINE 40

Company Office Service Oil Co. Well No. 3 Farm Kreis "B"
 Location 990' north and 990' east of S/4 Corner Sec. 21 T. 23 R. 10W
 Elevation 1778 County Reno State Kansas
 Drig. Comm. November 29, 1941 Contractor Hisson Drilling Company
 Drig. Comp. December 18, 1941 Acid 500 gallons December 22, 1941
 T. D. 3781' Initial Prod. B. H. P. Gauge Potential: 3000 oil, no water, 24 hrs.
Ind. cap. 32,550 bbls.

CASING RECORD:

8-5/8" @ 274' con. 200 sx cement
 5-1/2" @ 3773' con. 75 sx Lone Star

FORMATION RECORD:


sand	0-125
red bed & shalls	250
red bed & shale	1210
salt & shale	1405
shale & shells	1610
broken lime	1690
lime	1824
lime & shale	1940
lime	2108
lime & shale	2255
lime	2335
shale & lime	2560
lime & shale broken	2634
shale & lime	2909
lime	3123
shale & lime	3220
shale	3274
broken lime	3314
lime	3546
broken lime	3626
chert	3655
lime & shale	3672
shale	3727
shale & lime	3779
3779 Rot. TD = 3773 SIM	
lime & dolomite	3781 T. D.

Corr. Top Viola 3772'
 Penetration 9'
 Total Depth 3781'

Loaded hole with 2600' water before drilling shoe.

No fillup at 3781.

Syfo: 500' ○○○
 1000' ○○○○
 1500' ○○○○○
 2500' ○○○○○○
 3000' ○○○○○○○
 3500' ○○○○○○○○



PLUGGING
 FILE SEC-21-T-23-R-10W
 BOOK - PAGE 30 LINE 40

