

STATE OF KANSAS
STATE CORPORATION COMMISSION

Give All Information Completely
Make Required Affidavit
Mail or Deliver Report to:
Conservation Division
State Corporation Commission
211 No. Broadway
Wichita, Kansas

Form CP-4
15-009-30310-0000
WELL PLUGGING RECORD

BARTON County. Sec. 32 Twp. 16 Rge. 11 (E) W (W)

Location as "NE/CNW/SW" or footage from lines NW NW NE

Lease Owner Harms Petroleum Company

Lease Name ROUS Well No. 1

Office Address P.O. Box 488 Great Bend, Kansas

Character of Well (completed as Oil, Gas or Dry Hole) Dry Hole

Date well completed April 30 19 65

Application for plugging filed April 30 19 65

Application for plugging approved April 30 (verbally) 19 65


Plugging commenced April 30 19 65

Plugging completed April 30 19 65

Reason for abandonment of well or producing formation _____

If a producing well is abandoned, date of last production _____ 19 _____

Was permission obtained from the Conservation Division or its agents before plugging was commenced? Yes



Locate well correctly on above Section Flat

Name of Conservation Agent who supervised plugging of this well Donald Truan

Producing formation _____ Depth to top _____ Bottom _____ Total Depth of Well 3345 Feet

Show depth and thickness of all water, oil and gas formations.

OIL, GAS OR WATER RECORDS

CASING RECORD

FORMATION	CONTENT	FROM	TO	SIZE	PUT IN	PULLED OUT
Surface		0	300'	8 5/8"	300'	none

Describe in detail the manner in which the well was plugged, indicating where the mud fluid was placed and the method or methods used in introducing it into the hole. If cement or other plugs were used, state the character of same and depth placed, from _____ feet to _____ feet for each plug set.

Filled hole with heavy mud from total depth to 290 feet

with a plug; 1/2 sack of hulls, and 25 sacks of cement at this point.

Heavy mud to 40 feet with a plug; 1/4 sack of hulls and 10 sacks of

cement at this point.

RECEIVED
STATE CORPORATION COMMISSION

JUN 10 1965

06-10-65
CONSERVATION DIVISION
Wichita, Kansas

(If additional description is necessary, use BACK of this sheet)

Name of Plugging Contractor Harms Drilling Company

Address P.O. Box 488 Great Bend, Kansas

STATE OF KANSAS, COUNTY OF BARTON, ss.

H. Allan Harms (employee of owner) or (owner or operator) of the above-described well, being first duly sworn on oath, says: That I have knowledge of the facts, statements, and matters herein contained and the log of the above-described well as filed and that the same are true and correct. So help me God.

(Signature) H. Allan Harms

H. Allan Harms

Box 488 Great Bend, Kas.
(Address)

SUBSCRIBED AND SWORN TO before me this 9th day of June, 19 65

Helen E. Gearhart

Helen E. Gearhart

Notary Public.

My commission expires January 22, 1966.

D R I L L E R S L O G

COMPANY: Harms Petroleum Company NW NW NE Section 32-16-11W
FARM: Rous #1 Barton County, Kansas
COMMENCED: April 13, 1965 Completed: April 20, 1965
Elevation: 1895 KB

0 - 160 clay
160 - 200 sand
200 - 300 red bed & shale
300 - 360 sand
360 - 505 shale
505 - 740 red bed
740 - 765 Anhydrite
765 - 1100 red bed & shale
1100 - 1435 shale & shells
1435 - 1572 lime & shale
1572 - 2691 shale & lime
2691 - 2940 lime
2940 - 2944 shale
2944 - 2969 lime
2969 - 3041 shale
3041 - 3336 lime
3336 - 3345 dolomite
3345 Total depth

SET 300 feet of 8 5/8 inch surface casing.


CEMENTED with 175 sacks of cement.

DRY, PLUGGED, and ABANDONED.


A F F I D A V I T

STATE OF KANSAS)
) SS
COUNTY OF BARTON

I, H. Allan Harms, of the Harms Drilling Company, being first duly sworn on oath state: I have knowledge of the facts, statements, and matters herein contained and the same are true and correct.


H. Allan Harms

Subscribed and sworn to before me this 9th day of June, 1965.


Helen E. Gearhart Notary Public

My commission expires: January 22, 1966.