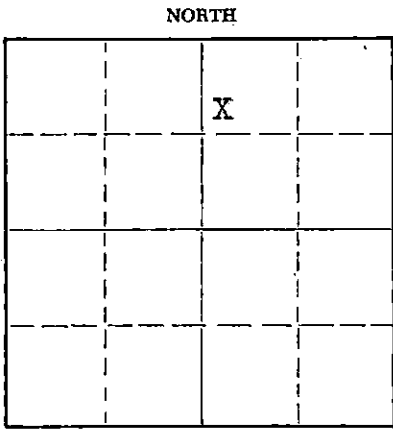


WELL PLUGGING RECORD

15-009-15106-000

Give All Information Completely
Make Required Affidavit
Mail or Deliver Report to:
Conservation Division
State Corporation Commission
800 Bitting Building
Wichita, Kansas

Barton County. Sec. 32 Twp. 16 Rge. 11 (E) (W)
Location as "NE/CNW/SW" or footage from lines SW NW NE
Lease Owner Morgenstern & Specter Pipe & Supply
Lease Name Rouse Well No. 3
Office Address Box 661, Russell, Kansas
Character of Well (completed as Oil, Gas or Dry Hole) Oil
Date well completed September 18 19 45
Application for plugging filed July 24 19 56
Application for plugging approved July 24 19 56
Plugging commenced July 26 19 56
Plugging completed August 2, 19 56
Reason for abandonment of well or producing formation
depleted oil well
If a producing well is abandoned, date of last production July 18 19 56
Was permission obtained from the Conservation Division or its agents before plugging was commenced? yes



Locate well correctly on above Section Plat

Name of Conservation Agent who supervised plugging of this well R. M. Brundage
Producing formation Arbuckle Depth to top 3325 Bottom 3330 Total Depth of Well 3330 Feet
Show depth and thickness of all water, oil and gas formations.

OIL, GAS OR WATER RECORDS

CASING RECORD

FORMATION	CONTENT	FROM	TO	SIZE	PUT IN	PULLED OUT
				8 5/8"	531'	none
				5 1/2"	3325'	1976'

Describe in detail the manner in which the well was plugged, indicating where the mud fluid was placed and the method or methods used in introducing it into the hole. If cement or other plugs were used, state the character of same and depth placed, from _____ feet to _____ feet for each plug set.

Filled hole with sand to 3315' dumped 5 sacks of cement
Pulled pipe, Filled hole with mud to 320' put in 10' rock
bridge to 310', mixed and ran 20 sacks of cement filled
hole with mud to 35', put in 5' rock bridge to 30' mixed
and run 10 sacks of cement filled to top of surface pipe.

(If additional description is necessary, use BACK of this sheet)

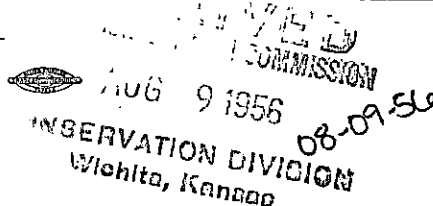
Name of Plugging Contractor Arnett casing pulling Co.
Address 172 West Third St. Hoisington, Kansas

STATE OF Kansas COUNTY OF Russell ss.
Arthur Morgenstern (Employer of owner) or (owner or operator) of the above-described well, being first duly sworn on oath, says: That I have knowledge of the facts, statements, and matters herein contained and the log of the above-described well as filed and that the same are true and correct. So help me God.

(Signature) Arthur Morgenstern
Box 661 - Russell - Ks - (Address)

SUBSCRIBED AND SWORN TO before me this 3rd day of August 1956
Edwin H. Allen Notary Public.

My commission expires Feb 1, 1958



PLUGGING
FILE SEC 32 T. 16 R. 11w
BOOK PAGE 83 LINE 22

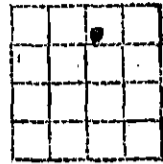
WELL LOG BUREAU—KANSAS GEOLOGICAL SOCIETY
412 Union National Bk. Bldg., Wichita, Kansas

Company - SOHIO PETRO. CO.
Farm - Rouse No. 3.

SEC. 32 T. 16 R. 11 W
SW NW NE

Total Depth. 3330
Comm. 9-4-45 Comp. 9-18-45
Shot or Treated.
Contractor.
Issued. 11-17-45

County. Barton
KANSAS



CASING:

8 5/8" 531.20' DF
5 1/2" 3325.57'

Elevation.

Production. Pot. 1686 B

Figures Indicate Bottom of Formations.

shale, shells & sand	0-150
shale, shells, iron	260
sand, shells, iron	380
shale, shells, iron	470
shale & red bed	531
red bed	740
anhydrite	775
shale & shells	1100
salt & shells	1185
shale & shells	1485
lime & shale	2025
shale & shells	2310
lime & shale	2720
lime	2945
lime & shale	3023
lime	3330
Total Depth	

RECEIVED
STATE CORPORATION COMMISSION
JUL 24 1956
CONSERVATION DIVISION
Wichita, Kansas

PLUGGING
FILE SEC. 32 T. 16 R. 11w
BOOK PAGE 83 LINE 22