

15-009-15092-000

WELL PLUGGING RECORD

Information Completely  
Required Affidavit  
Deliver Report to:  
Conservation Division  
Corporation Commission  
No. Broadway  
Wichita, Kansas

Barton County, Sec. 32 Twp. 16 Rge. ~~XX~~ 11 (W)

Location as "NE/CNW/SW" or footage from lines SE SW SW

Lease Owner National Cooperative Refinery Association

Lease Name Hirschmann Estate Well No. 7

Office Address Box 6, Great Bend, Kansas 67530

Character of Well (completed as Oil, Gas or Dry Hole) Oil

Date well completed 7-22 1976

Application for plugging filed 9-15 1972

Application for plugging approved 9-18 1972

Plugging commenced 10-30 1972

Plugging completed 11-3 1972

Reason for abandonment of well or producing formation csg. leak--uneconomical to repair

If a producing well is abandoned, date of last production 1- 1972

Was permission obtained from the Conservation Division or its agents before plugging was commenced? Yes

Name of Conservation Agent who supervised plugging of this well Don Truan

Producing formation Arbuckle Depth to top 3372' Bottom 3377' Total Depth of Well 3377 Feet

Show depth and thickness of all water, oil and gas formations.

OIL, GAS OR WATER RECORDS

CASING RECORD

FORMATION	CONTENT	FROM	TO	SIZE	PUT IN	PULLED OUT
		0	277'	8 5/8"		-0-
		0	3375'	5 1/2"		1688'

Describe in detail the manner in which the well was plugged, indicating where the mud fluid was placed and the method or methods used in introducing it into the hole. If cement or other plugs were used, state the character of same and depth placed, from \_\_\_\_\_ feet to \_\_\_\_\_ feet for each plug set.

Rig up. Push plug to 3000'. Sand back to 2975'. Dump 5 sx. cement. Shot

@ 1830' and 1665'. Pulled 1688' 5 1/2" csg. Allied Cementing pump 2 sx.

hulls, 20 sx. gel and 100 sx. cement.

RECEIVED  
STATE CORPORATION COMMISSION

NOV 14 1972 11-14-72

CONSERVATION DIVISION  
Wichita, Kansas

(If additional description is necessary, use BACK of this sheet)

Name of Plugging Contractor Comstock Pipe Pulling, Inc.  
Address 320 N. Park, Stafford, Kansas 67578

STATE OF KANSAS, COUNTY OF BARTON, ss.  
I. J. Gotsche (employee of owner) or owner or operator

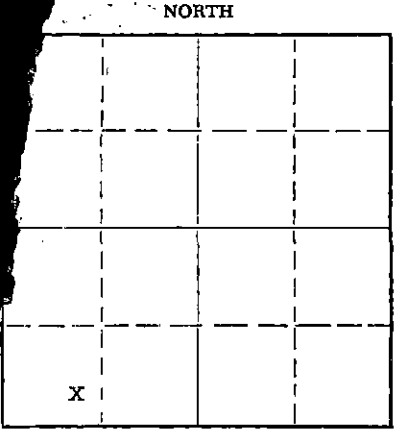

of the above-described well, being first duly sworn on oath, says: That I have knowledge of the facts, statements, and matters herein contained and the log of the above-described well as filed and that the same are true and correct. So help me God.

(Signature) I. J. Gotsche  
Box 6, Great Bend, Kansas 67530  
(Address)

Subscribed and sworn to before me this 13th day of November, 1972

June 27, 1976

Patricia Schultz  
Patricia Schultz Notary Public.

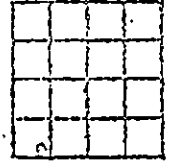


Company: BLACK-MARSHALL OIL CO.  
 Farm: Hirschmann Est. No. 7.

SEC. 32 7. 16 Q. 11W  
 S.E. SW SW

Total Depth. 3377'  
 Comm. 6-26-46 Comp. 7-22-46  
 Shot or Treated.  
 Contractor. Black-Marshall Oil Co.  
 Issued. 9-28-46

County. Barton  
 KANSAS



CASING:  
 8 5/8" 277' Cor. 80' 24"  
 8 1/2" 3375' Cor. 125' 24"

Elevation. 1923

Production. Pot. 547 B.

Figures indicate Bottom of Formations.

clay & sand	70
gravel & shale	203
sand & shale	675
shale	770
anhydrite	795
shale & shells	1180
shale	1240
salt & shale	1540
shale & lime	1940
lime	2097
shale & shells	2245
shale	2728
lime	2739
shale & lime	2788
lime	3377
Total Depth.	

Tops: Anhydrite	770
Topake	2739
Douglas	3025
Lansing	3090
Base K.C.	3367
Sand	3375

RECEIVED  
 STATE CORPORATION COMMISSION  
 SEP 18 1942  
 CONSERVATION DIVISION  
 Wichita, Kansas