

WELL PLUGGING RECORD

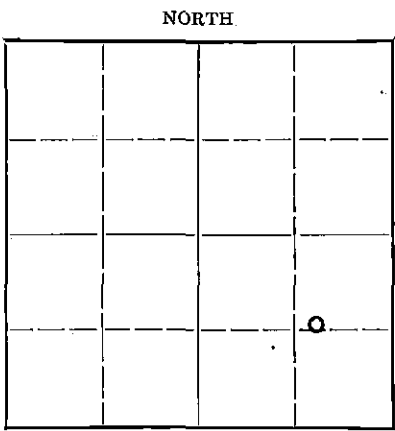
STATE OF KANSAS
STATE CORPORATION COMMISSION

FORMATION PLUGGING RECORD

Give All Information Completely
Make Required Affidavit
Mail & Deliver Report to:
Conservation Division
State Corporation Commission
800 Bittling Building
Wichita, Kansas

Strike out upper line
when reporting plug-
ging of formations.

Pawnee County. Sec. 27 Twp. 22 Rge. (E) 16 (W)
Location as "NE 1/4 NW 1/4 SW 1/4" or footage from lines C E 1/2 SE 1/2
Lease Owner Dave Morgan & H. C. Bennett
Lease Name S. J. Kachelman Well No. 1
Office Address Box 549 Blackwell, Oklahoma.
Character of Well (completed as Oil, Gas or Dry Hole) Gas well
Date well completed Sept. 17, 1948 19
Application for plugging filed 19
Application for plugging approved July 11, 1949 19
Plugging commenced July 14, 1949 19
Plugging completed July 21, 1949 19
Reason for abandonment of well or producing formation no production



Locate well correctly on above
Section Plat

If a producing well is abandoned, date of last production February 1949 19
Was permission obtained from the Conservation Division or its agents before plugging was com-
menced? yes

Name of Conservation Agent who supervised plugging of this well Chas. Stough
Producing formation Depth to top Bottom Total Depth of Well 4102 Feet
Show depth and thickness of all water, oil and gas formations.

OIL, GAS OR WATER RECORDS CASING RECORD

Formation	Content	From	To	Size	Put In	Pulled Out
				8 5/8"	722	none
				5 1/2"	4100	2837'

Describe in detail the manner in which the well was plugged, indicating where the mud fluid was placed and the method or methods used in introducing it into the hold. If cement or other plugs were used, state the character of same and depth placed, from _____ feet to _____ feet for each plug set.

Filled with crushed rock from bottom to ~~4040~~ ~~4040~~ 4090' run in
five sacks cement from 4090 to 4050'.--Filled with heavy mud to 260'.
Bridged solid with rock from 260' to 250'-- Run 15 sacks cement to 210'
Fill with mud to 25'-- Capped with 10 sacks cement from 25' to cellar.

8-4-49

(If additional description is necessary, use BACK of this sheet)
Correspondence regarding this well should be addressed to Dave Morgan Oil Company
Address Box 549 Blackwell, Oklahoma.


STATE OF Oklahoma, COUNTY OF Kay, ss.
Kenneth Shideler (employee of owner) ~~XXXXXXXXXXXXXXXX~~ of the above-described well,

being first duly sworn on oath, says: That I have knowledge of the facts, statements, and matters herein contained and the log of the above-described well as filed and that the same are true and correct. So help me God.

(Signature) Kenneth Shideler
Blackwell, Oklahoma.
(Address)

SUBSCRIBED AND SWORN TO before me this 3 day of August, 1949
A. M. Ford
Notary Public.

My commission expires June 7, 1953



15-145-01474-0000

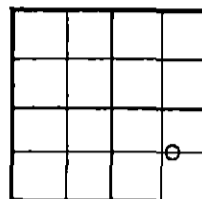
KANSAS WELL LOG BUREAU--- KANSAS GEOLOGICAL SOCIETY
412 UNION NATIONAL BANK BUILDING - WICHITA, KANSAS

COMPANY Dave Morgan Oil Company
FARM Kachelman NO. 1

SEC. 27 T. 22 R. 16W
LOC. SE $\frac{1}{4}$

TOTAL DEPTH 4102
ODMM. Apr. 25, 1948 COMP. May 15, 1948
SHOT OR TREATED
CONTRACTOR Ben F. Brack
ISSUED

COUNTY Pawnee



CASING
20 10
15 1/2 8 1/4 722'
12 1/2 6 1/2
13 1/2 5 1/4 4102'

ELEVATION 2037 DF

PRODUCTION

FIGURES INDICATE BOTTOM OF FORMATIONS

Cellar	0'	5'
Sand	5	200
Sand & Shale	200	355
Shale & Shells	355	475
Sand	475	540
Shale & Shells	540	655
Shale & Shells	655	725
Shale & Red Bed	725	925
Red Bed, Shale & Shells	925	1010
Anhydrite	1010	1028
Shale & Shells	1028	1150
Shale	1150	1365
Shale, Shells, Lime	1365	1480
Shale & Lime streaks	1480	1635
Shale	1635	1750
Salt, Lime & Shale	1750	1850
Lime & Shale	1850	1995
Lime	1995	2115
Lime	2115	2200
Lime & Shale	2200	2275
Lime	2275	2440
Lime & Shale	2440	2545
Lime & Shale	2545	3600
Lime	3600	3640
Lime & Shale	3640	3704
Lime	3704	3890
Chert Lime & Shale	3890	3953
Lime	3953	3972
Cherty Lime & Shale (Cong)	3972	4013
Chert Lime & Shale	4013	4042
Shale & Simpson Sand	4042	4065
Sand & Shale	4065	4094
Arbuckle	4094	4102
TOTAL DEPTH	4102	

AUG 4 - 1949
STATE GEOLOGICAL SURVEY
WICHITA, KANSAS

PLUGGING
FILE SEC 27 T. 22 R. 16W
BOOK PAGE 104 LINE 36