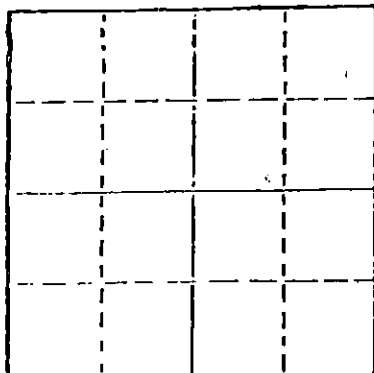


STATE OF KANSAS  
STATE CORPORATION COMMISSION

WELL PLUGGING RECORD

Give All Information Completely  
Make Required Affidavit  
Mail or Deliver Report to  
Conservation Division  
State Corporation Comm.  
245 North Water  
Wichita, KS 67202

Pawnee County, Sec. 23 Twp. 22s Rge. 15w E/W  
Location as "NE/CNW $\frac{1}{4}$ SW $\frac{1}{4}$ " or footage from lines \_\_\_\_\_  
SW SW NE  
Lease Owner F & M Oil Company, Inc.  
Lease Name Barstow B Well No. 1  
Office Address 422 Union Center, Wichita, KS 67202  
Character of Well (Completed as Oil, Gas or Dry Hole) \_\_\_\_\_  
Dry Hole



Locate well correctly on above  
Section Plot

Date Well completed 12-16 1979  
Application for plugging filed 12-16 1979  
Application for plugging approved 12-16 1979  
Plugging commenced 12-16 1979  
Plugging completed 12-16 1979  
Reason for abandonment of well or producing formation \_\_\_\_\_  
Dry Hole

If a producing well is abandoned, date of last production \_\_\_\_\_ 19 \_\_\_\_\_

Was permission obtained from the Conservation Division or its agents before plugging was commenced? Yes

Name of Conservation Agent who supervised plugging of this well Marion Schmidt  
Producing formation \_\_\_\_\_ Depth to top \_\_\_\_\_ Bottom \_\_\_\_\_ Total Depth of Well 4020'  
Show depth and thickness of all water, oil and gas formations.

OIL, GAS OR WATER RECORDS

CASING RECORD

FORMATION	CONTENT	FROM	TO	SIZE	PUT IN	PULLED OUT
				8 5/8"	626;	NONE

Describe in detail the manner in which the well was plugged, indicating where the mud fluid was placed and the method or methods used in introducing it into the hold. If cement or other plugs were used, state the character of same and depth placed, from \_\_\_\_\_ feet to \_\_\_\_\_ feet for each plug-set.


660' 60 sks.  
420' 30 sks.  
40' 10 sks.  
Rathole 5 sks.  
50/50 Pozmix, 4% gel

STATE RECEIVED  
STATE CORPORATION COMMISSION  
JAN 15 1980  
CONSERVATION DIVISION  
WICHITA, KANSAS

(If additional description is necessary, use BACK of this sheet)  
Name of Plugging Contractor ALLEN DRILLING CO.  
P. O. BOX 1389  
GREAT BEND, KANSAS 67530

STATE OF Kansas COUNTY OF Barton, ss.  
Allen Drilling Company (employee of owner) or (owner or operator)  
of the above-described well, being first duly sworn on oath, says: That I have knowledge of the facts, statements, and matters herein contained and the log of the above-described well as filed and that the same are true and correct. So help me God.

(Signature) Ron Danner  
P. O. Box 1389, Great Bend, Kansas 67530  
(Address)



SUBSCRIBED AND SWORN TO before me this 21st day of December, 19 79  
Ulanda Nichols  
Notary Public.

My commission expires 1-28-1980

DRILLER'S WELL LOG

DATE COMMENCED: 12-8-79  
 DATE COMPLETED: 12-16-79

F & M Oil Company, Inc.  
 Barstow B #1  
 SW SW NE, Sec. 23-22s-15w  
 Pawnee County, Kansas

ELEVATIONS 1976' K.B.  
 1971' G.L.

FORMATION DATA

925- 950' Anhydrite  
 3022-3395' Lime  
 3395-3400' Shale  
 3400-3502' Lime and Shale  
 3502-3513' Lime and Shale  
 3513-3748' Lime  
 3748-3831' Lime and Shale  
 3831-3895' Shale, Lime, Chert and Sand  
 3895-3946' Chert  
 3946-3954' Shale  
 3954-3990' Shale  
 3990-4020' Dolomite  
 4020' RTD

Anhydrite 925  
 Topeka 3022  
 Heebner 3395  
 Brown Lime 3502  
 Lansing 3513  
 Base Kansas City 3748  
 Conglomerate 3831  
 Viola 3895  
 Simpson 3946  
 Simpson Sand 3954  
 Arbuckle 3990  
 RTD 4020

SURFACE PIPE:

Ran 18 Jts. Used 28# 8 5/8" Csg.  
 Tally 619'. Set @ 627' w/375 sks.  
 60/40 Pozmix, 2% Gel, 3% c.c.  
 By Sun Cementing. Cement did Circulate.  
 P. D. 1:15 a.m.

PLUGGING:

660' 60 sks.  
 420' 30 sks.  
 40' 10 sks.  
 In rathole - 5 sks.  
 4% Gel 12-16-79 @ 7:00 p.m.

RECEIVED  
 STATE CONSERVATION COMMISSION  
 JAN - 7 1980  
 CONSERVATION DIVISION  
 Topeka, Kansas


AFFIDAVIT

STATE OF KANSAS )  
 COUNTY OF BARTON ) ss.

Ron Denner, of lawful age, does swear and state that the facts and statements herein contained are true and correct to the best of his knowledge.

Ron Denner

Subscribed and sworn to before me this 21st day of December 1979.



Ulanda Nichols  
 (Notary Public)

My commission Expires: 1-28-1980