

STATE OF KANSAS
STATE CORPORATION COMMISSION

WELL PLUGGING RECORD

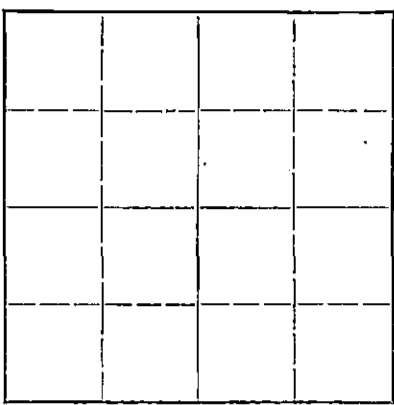
Give All Information Completely
Make Required Affidavit
Mail or Deliver Report to:
Conservation Division
State Corporation Commission
800 Bitting Building
Wichita, Kansas

OR
FORMATION PLUGGING RECORD

Strike out upper line
when reporting plugging
off formations.

Location as "NE 1/4 NW 1/4 SW 1/4" or footage from lines 915' fr E & 412' fr S lines NW 1/4
Lease Owner Sunray Oil Corporation
Lease Name Otto Wolker 'B' Well No. 2
Office Address Box 195, Great Bend, Kansas
Character of Well (completed as Oil, Gas or Dry Hole) Oil 446/11
Date well completed June 11 19 44
Application for plugging filed Oct. 25 19 45
Application for plugging approved Oct. 27 19 49
Plugging commenced Nov. 18 19 49
Plugging completed Nov. 22 19 49
Reason for abandonment of well or producing formation Non-Commercial

NORTH



Locate well correctly on above
Section Plat

If a producing well is abandoned, date of last production November 16 19 49
Was permission obtained from the Conservation Division or its agents before plugging was commenced? Yes

Name of Conservation Agent who supervised plugging of this well Ruel Durkee
Producing formation Viola Depth to top 3670 Bottom 3693 Total Depth of Well 3728 Feet
Show depth and thickness of all water, oil and gas formations.

OIL, GAS OR WATER RECORDS

CASING RECORD

Formation	Content	From	To	Size	Put In	Pulled Out
Kansas City Lsg.		3300		9"	301'	
Viola		3670	3691	5 1/2"	3690'	2020'

Describe in detail the manner in which the well was plugged, indicating where the mud fluid was placed and the method or methods used in introducing it into the hold. If cement or other plugs were used, state the character of same and depth placed, from _____ feet to _____ feet for each plug set.

Bottom of hole - 1 yd crushed rock & 6 sax cement on bottom.
Hole filled w/mud, 2 1/2 sax of cement on top.

RECEIVED

Cons. Div.

NOV 25 1949

STATE CORPORATION
COMMISSION
KANSAS

11-25-49

(If additional description is necessary, use BACK of this sheet)

Correspondence regarding this well should be addressed to Sunray Oil Corporation
Address Box 195, Great Bend, Kansas

STATE OF KANSAS COUNTY OF BARTON SS.
W. R. Yinger (employee of owner or operator) of the above-described well,
being first duly sworn on oath, says: That I have knowledge of the facts, statements, and matters herein contained and the log of the above-described well as filed and that the same are true and correct. So help me God.

(Signature) W. R. Yinger Engineer
Box 195, Great Bend, Kansas (Address)

SUBSCRIBED AND SWORN to before me this 23 day of November, 19 49

Martha Scott
Notary Public.

My commission expires April 19, 1952.

21-6858-RS 2-17-50M
PLUGGING
FILE SEC 31 T 22 R 100
BOOK PAGE 21 LINE 27


15-155-02285.0000

VOLKER 'B' #2


SUNRAY OIL CORPORATION

915' fr. E & 412' fr. S lines
 NW/4 Sec. 31-23-10W
 Reno County, Kansas

<u>Formation</u>	<u>Depth</u>	
Sand	154'	
Red Bed	465	
Anhydrite	494	
Red rock & shale	1020	
Salt & shale	1315	
Shale	1365	
Broken lime	1400	
Lime	1560	
Broken lime	1700	
Lime	1775	
Broken lime	1825	
Lime	1885	
Broken Lime	1975	
Lime	2000	
Broken lime	2030	
Lime	2115	
Broken lime	2245	
Lime	2275	
Shale & lime	2300	
Shale	2360	
Shale & shells	2535	
Lime	2600	
Shale	2620	
Lime & shale	2700	
Lime & shale	2800	
Shale	2820	
Lime	2900	
Broken Lime	3050	
Lime & shale	3125	
Shale	3165	
Red shale	3190	
Broken lime	3210	
Lime & shale	3300	Top of KC Lime. 3300'
Shale	3330	
Lime	3357	
Cherty lime	3362	
Broken lime	3390	
Lime	3413	
Cherty lime	3428	
Lime	3520	
Broken lime	3559	
Lime	3610	Top of Viola Lime 3670'
Broken lime	3650	Top of Misner Sand 3663'
Lime	3695	5 1/2" od 1 1/4" 8rd thd 3690'
Chert & lime	3700	
DRILL DEEPER MAY 3rd, 1946		
Cherty lime	3728	Total Depth of Well



I, W. R. Yinger, do hereby certify that the above is a true and complete log of Sunray Oil Corporation's Volker 'B' #2 located 915' from E and 412' from S lines NW/4, Sec. 31-23-10W, Reno County, Kansas.



W. R. Yinger
 Engineer

Subscribed and Sworn to before me this 23rd day of November, 1949

My commission expires April 19, 1952.

Martha Scott
 Notary Public